



ADAPTATION FUND

ADAPTATION FUND BOARD SECRETARIAT TECHNICAL REVIEW OF PROJECT/PROGRAMME PROPOSAL

PROJECT/PROGRAMME CATEGORY: Regional Project Concept

Countries/Region: Cuba and the Dominican Republic

Project Title: Nature-based adaptation in urban and riverine areas of Cuba and the Dominican Republic

Thematic Focal Area: Innovation in adaptation finance, Food Security and Disaster risk reduction and Early Warning

Implementing Entity: United Nations Environment Programme (UNEP)

Executing Entities: Cuban National Institute of Territorial Planning and Urbanism (INOTU) and the Dominican Republic Ministry of Environment and Natural Resources

AF Project ID:

IE Project ID:

Reviewer and contact person: Alexandra Munoz

IE Contact Person:

Requested Financing from Adaptation Fund (US Dollars): 30,000,000

Co-reviewer(s): Lystra Fletcher-Paul

Technical Summary

The project "Nature-based adaptation in urban and riverine areas of Cuba and the Dominican Republic" aims to improve the resilience of urban and riverine communities in Cuba and the Dominican Republic to the gender-differentiated impacts of climate change by integrating nature-based adaptation measures into territorial planning and implementing them with a gender-responsive lens. This will be done through the four components below:

Component 1: Climate-resilient and gender responsive land use management (USD 2,900,000);

Component 2: Implementation of NbS for climate risk reduction (USD 16,045,460);

Component 3: Climate change adaptive food, water and energy security (USD 5,000,000);

Component 4: Knowledge management and MEL (USD 600,000).

Requested financing overview:

Project/Programme Execution Cost: USD 2,727,270

Total Project/Programme Cost: USD \$27,272,730.00

Implementing Fee: USD \$2,727,270

Financing Requested: USD 30,000,000

	<p>The proposal includes a request for a project formulation grant and/or project formulation assistance grant of USD 150,000.</p> <p>The initial technical review raises several issues, such as the sustainability of the cost effective measures, the inclusion of sectoral and regional plans in the list of relevant strategies and plans, and the category in which the project was classified after screening, among the main issues discussed in the number of Clarification Requests (CRs) and Corrective Action Request (CAR) raised in the review.</p>
Date	August 25, 2025

Review Criteria	Questions	First Technical Review Comments August 25, 2025	Response
Country Eligibility	1. Are all of the participating countries party to the Kyoto Protocol and/or the Paris Agreement?	Yes. Cuba and Dominic Republic have signed both the Kyoto Protocol and the Paris Agreement.	
	2. Are all of the participating countries developing countries particularly vulnerable to the adverse effects of climate change?	Yes. Both Cuba and the Dominican Republic are developing countries, and they are vulnerable to the adverse effects of climate change, particularly hurricanes, drought and floods all of which are predicted to become more intense because of climate change.	

Project Eligibility	1. Have the designated government authorities for the Adaptation Fund from each of the participating countries endorsed the project/programme?	Yes. As per the Endorsement letters dated July 7, 2025 (Cuba) and June 2, 2025 (Dominic Republic).	
	2. Does the length of the proposal amount to no more than fifty (50) pages for the project/programme concept, including its annexes?	Yes. The concept note is 52 pages including its annexes.	

	<p>3. Does the regional project / programme support concrete adaptation actions to assist the participating countries in addressing the adverse effects of climate change and build in climate resilience, and do so providing added value through the regional approach, compared to implementing similar activities in each country individually?</p>	<p>Yes, but further information is needed.</p> <p>The proposed project contains a set of adaptation actions and clearly explains the root causes of the problems and the factors that contribute to the vulnerability of the targeted population. The adaptation needs and solutions are outlined for each of the climate risks as well as the barriers to the adoption of those adaptation technologies. The concept note provides a coherent Theory of Change alongside with a diagram for better understanding (Figure 11).</p> <p>It is established that the regional approach for this project is based on an existing agreement between Cuba and the Dominican Republic signed in 2022, and because of the shared climate hazards exposure and vulnerabilities. The proposed project contributes to the following thematic focal areas: Food Security, and Disaster risk reduction and early warning systems.</p> <p>CR1: Kindly indicate explicitly how the project supports one or</p>	<p>CR1: Text has been added under Part I, section 4 (paragraph 39). The project explicitly supports the Adaptation Fund's objectives, namely:</p> <ul style="list-style-type: none"> - Outcome 5: Increased ecosystem resilience in response to climate change variability and induced stress - Outcome 6: Diversified and strengthened livelihoods and sources of income for vulnerable people in targeted areas - Outcome 7: Improved policies and regulations that promote and enforce resilience measures <p>See Table 13 for more detail.</p>
--	---------------------------------------------------------------------------------------------------------------------------------------------------------------------------------------------------------------------------------------------------------------------------------------------------------------------------------------------------------	--------------------------------------------------------------------------------------------------------------------------------------------------------------------------------------------------------------------------------------------------------------------------------------------------------------------------------------------------------------------------------------------------------------------------------------------------------------------------------------------------------------------------------------------------------------------------------------------------------------------------------------------------------------------------------------------------------------------------------------------------------------------------------------------------------------------------------------------------------------------------------------------------------------------------------------------------------------------------------------------------------------	--------------------------------------------------------------------------------------------------------------------------------------------------------------------------------------------------------------------------------------------------------------------------------------------------------------------------------------------------------------------------------------------------------------------------------------------------------------------------------------------------------------------------------------------------------------------------------------------

		more of the Adaptation Fund Strategic Objectives, ensuring consistency of these outcomes with those indicated in tables 13 and 14, pages 35-37.	
--	--	-------------------------------------------------------------------------------------------------------------------------------------------------	--

	<p>4. Does the project / programme provide economic, social and environmental benefits, particularly to vulnerable communities, including gender considerations, while avoiding or mitigating negative impacts, in compliance with the Environmental and Social Policy of the Fund?</p>	<p>Yes, but further information is needed. Under Part II.C, the concept note outlines the expected social, economic and environmental benefits of the proposed project. Compliance with the Gender policy is also demonstrated as a result of the Gender Analysis (Annex A). The section on Gender (Page 23) shows how the gender dimensions are taken into consideration by each Component of the project – and used to determine the needs, capabilities, roles and knowledge. However, it does not clearly identify indigenous groups nor demonstrate how benefits will be equitably distributed among vulnerable communities. Also, it does not provide quantification of the potential benefits.</p> <p>CAR1: Please include a sentence on whether any negative or maladaptation concerns that are likely to arise because of the project. Otherwise, kindly outline it explicitly.</p> <p>CR2: Please outline if indigenous peoples will benefit</p>	<p>CAR1: A section on the risk of maladaptation has been included at the end of Section II.C. (paragraph 78) Additionally, while maladaptation is different to E&S risks, if these risks are triggered, it could further increase the climate vulnerability of communities and ecosystems. Recognizing the risks of economic displacement, increased gender inequality, and GbV the proposal addresses these concerns in section II. L. Given the project's dedicated gender focus, a Gender Action Plan (GAAP) will be immediately developed during the proposal phase.</p> <p>CR2: There are no indigenous peoples in the project area. As a UN agency, UNEP's activities are aligned with the UN Declaration on the Rights of Indigenous Peoples. The initial screening has determined that this standard is not triggered as the project's activities will not take place on lands or territories inhabited or claimed by Indigenous People.</p> <p>CR3: Additional details on expected economic, social, environmental and gender benefits has been included in Section II.C and benefits have been quantified to the extent possible at the concept note stage (paragraphs 74,75, 76 and 77).</p>
--	-----------------------------------------------------------------------------------------------------------------------------------------------------------------------------------------------------------------------------------------------------------------------------------------	--------------------------------------------------------------------------------------------------------------------------------------------------------------------------------------------------------------------------------------------------------------------------------------------------------------------------------------------------------------------------------------------------------------------------------------------------------------------------------------------------------------------------------------------------------------------------------------------------------------------------------------------------------------------------------------------------------------------------------------------------------------------------------------------------------------------------------------------------------------------------------------------------------------------------------------------------------------------------------------	---------------------------------------------------------------------------------------------------------------------------------------------------------------------------------------------------------------------------------------------------------------------------------------------------------------------------------------------------------------------------------------------------------------------------------------------------------------------------------------------------------------------------------------------------------------------------------------------------------------------------------------------------------------------------------------------------------------------------------------------------------------------------------------------------------------------------------------------------------------------------------------------------------------------------------------------------------------------------------------------------------------------------------------------------------------------------------------------------------------------------------------------------------------------------------------------------------------------------------------

		<p>from the proposed project and, if so, describe how benefits will be equitably distributed.</p> <p>CR3: Kindly quantify the economic, social and environmental benefits, whenever possible. In cases where exact figures are not available, please provide reasoned estimates or qualitative proxies to support the anticipated impact of the project. Also, provide a brief explanation of the method used for these calculations.</p>	
--	--	--------------------------------------------------------------------------------------------------------------------------------------------------------------------------------------------------------------------------------------------------------------------------------------------------------------------------------------------------------------------------------------------------------------------------------------------------	--

	<p>5. Is the project / programme cost-effective and does the regional approach support cost-effectiveness?</p>	<p>Yes. Section II.D of the concept note outlines how the project is cost effective. Specifically, it seeks to use a regional, knowledge-based, nature-focused, and gender-responsive strategy to provide efficient, evidence-backed climate adaptation measures that cost less than traditional infrastructure, benefit large vulnerable populations, and promote collaboration—all contributing to a highly beneficial cost-benefit ratio. However, the sustainability point of view of the cost effectiveness is not provided.</p> <p>CR4: Please, when possible, provide quantitative estimates through proxies or qualitative justifications to support the comparison for the cost effectiveness of the proposed project. Additionally, please highlight the sustainability point of view of the proposed interventions.</p>	<p>CR4: Qualitative justifications have been included in section II.D ((paragraph 83) of the proposal for the cost effectiveness, for example, that NbS are a proven cost effective adaptation measure in comparison to grey infrastructure, with studies demonstrating this and favorable cost-benefit ratios. Additionally the south-south knowledge exchange component is a cost-effective way to scale up adaptation efforts in the region, with other UNEP examples of programmes in Latin America. The sustainability aspect has been highlighted in the section (paragraphs 84, 85 and 86).</p>

	<p>6. Is the project / programme consistent with national or sub-national sustainable development strategies, national or sub-national development plans, poverty reduction strategies, national communications and adaptation programs of action and other relevant instruments? If applicable, it is also possible to refer to regional plans and strategies where they exist.</p>	<p>Yes, but further information is needed. Under Section II.E, table 7, it is provided a list of relevant national and regional plans and strategies as well as their relationship with the proposed project for each of the countries. However, there is no mention of sectoral (e.g. Food Security or Water resources management) or regional plans or strategies which may also be considered.</p> <p>CR5: Please provide a more comprehensive list including all relevant sectoral plans and strategies among those mentioned in the table, as well as any other relevant plan at regional level. For each identified plan/strategy, please state the dates, including for the following plans listed in the table: (i) State Plan for the Implementation of the New Urban Agenda in Cuba (NAU-Cuba), and (ii) Santiago de los Caballeros Resilience Strategy (ER-SC).</p>	<p>CR5: The dates have been added to the strategies and plans, and a more comprehensive list has been added to section II.E (Table 7), where the strategies are i) recent (last 10 years and no updated ones) ii) relevant to the project.</p>
--	--------------------------------------------------------------------------------------------------------------------------------------------------------------------------------------------------------------------------------------------------------------------------------------------------------------------------------------------------------------------------------------	--------------------------------------------------------------------------------------------------------------------------------------------------------------------------------------------------------------------------------------------------------------------------------------------------------------------------------------------------------------------------------------------------------------------------------------------------------------------------------------------------------------------------------------------------------------------------------------------------------------------------------------------------------------------------------------------------------------------------------------------------------------------------------------------------------------------------------------------------------------------------------------------------	-------------------------------------------------------------------------------------------------------------------------------------------------------------------------------------------------------------------------------------------------------

	<p>7. Does the project / programme meet the relevant national technical standards, where applicable, in compliance with the Environmental and Social Policy of the Fund?</p>	<p>Yes, but further information is needed. Under Part II.F, a list with national technical standards for both countries are provided alongside a description of each one, and how the proposed project adhered to them. However, some sectoral-specific regulations are not identified in the list.</p> <p>CR6: Please specify all sectoral-specific national/regional technical standards applicable to the proposed project (e.g., water and land use regulations) and explain how it will comply with each one of these. For example, for Dominican Republic, may include Decree No. 396-25 for land use.</p>	<p>CR6: A more comprehensive list in Part II.F (Table 8) has been included with relevant water, biodiversity and land use regulations</p>

	<p>8. Is there duplication of project / programme with other funding sources?</p>	<p>No, but further information is needed. Under Part II.G, table 9, the concept note provides a list with relevant regional and national projects, currently being implemented, stating briefly their relevance and complementarity with the proposed project, including lessons learned in some cases. However, more specific details are needed to clarify if any duplication exist.</p> <p>CR7: Kindly include a more comprehensive list of projects that are or have been implemented in both countries and are relevant to the proposed project. The lack of overlap should be clearly justified (e.g. by indicating the distinct geographic locations and/or types of interventions) for each related project identified. Please include the budget currency for all listed projects.</p>	<p>CR7: We have added additional projects to section II.G relevant to the region in each respective country and information on their amount and duration where available. Table 9 captures complementarity with projects under implementation. Table 10 contains information of projects that have closed that are relevant to this project proposal. Lessons learned from the projects will be gathered during the PFG phase and fed into this project's design.</p> <p>Please note that for the GAIA project the Dominican Republic still has not received funds. Due to the nature of the GAIA facility, the geographic location for this project is not determined. For other projects, there is specific mention of their locations. Where there is a similar intervention area (e.g. PARGIRH, or the REDD+ programme) , we believe the difference in beneficiaries and specific interventions is sufficient to justify the difference between the projects.</p>
--	-----------------------------------------------------------------------------------	---------------------------------------------------------------------------------------------------------------------------------------------------------------------------------------------------------------------------------------------------------------------------------------------------------------------------------------------------------------------------------------------------------------------------------------------------------------------------------------------------------------------------------------------------------------------------------------------------------------------------------------------------------------------------------------------------------------------------------------------------------------------------------------------------------------------------	-----------------------------------------------------------------------------------------------------------------------------------------------------------------------------------------------------------------------------------------------------------------------------------------------------------------------------------------------------------------------------------------------------------------------------------------------------------------------------------------------------------------------------------------------------------------------------------------------------------------------------------------------------------------------------------------------------------------------------------------------------------------------------------------------------------------------------------------------------------------------------------------------------------------------------------------------------------------------------------

	<p>9. Does the project / programme have a learning and knowledge management component to capture and feedback lessons?</p>	<p>Yes, but further information is needed. Under Part II.K, knowledge management strategies for the proposed project are described, including the dissemination of lessons learned. The proposed project includes an exclusive component (number 4) for Knowledge management and MEL. In particular, seeks to build an accessible and centralised information repository in each country as well as to share best practices and lessons learned on mainstreaming a gender perspective in climate change adaptation. However, the arrangements to implement these actions are not clearly stated.</p> <p>CR8: Kindly elaborate how, who and when will be tracking the experiences gained and all the arrangements needed for the implementation (institutional, financial, among others).</p>	<p>CR8: Together, INOTU, CITMA, FMC and ONEI in Cuba, as well as the Dominican Republic Ministry of Environment and Natural Resources, and the Yaque del Norte Fund will co-create the data platforms and report knowledge products and data collected throughout the project, and link it to the regional knowledge hubs such as UNEP's CityAdapt. Knowledge management is planned as a continuous process throughout the project's five-year duration under Component 4 (total budget of 600,000 USD). The products of Components 1 and 2 will be published (detailed CRVAs, NbS case studies and best practices). The repository will also include case studies pertaining to Component 3 of successful experiences which will be compiled in the last year of the project, with UNEP assistance. This has been added to Part II.K (paragraph 105).</p>
--	----------------------------------------------------------------------------------------------------------------------------	-----------------------------------------------------------------------------------------------------------------------------------------------------------------------------------------------------------------------------------------------------------------------------------------------------------------------------------------------------------------------------------------------------------------------------------------------------------------------------------------------------------------------------------------------------------------------------------------------------------------------------------------------------------------------------------------------------------------------------------------------------------------------------------------------------------------	------------------------------------------------------------------------------------------------------------------------------------------------------------------------------------------------------------------------------------------------------------------------------------------------------------------------------------------------------------------------------------------------------------------------------------------------------------------------------------------------------------------------------------------------------------------------------------------------------------------------------------------------------------------------------------------------------------------------------------------------------------------------------------------------------------------------------------------------------------------------

	<p>10. Has a consultative process taken place, and has it involved all key stakeholders, and vulnerable groups, including gender considerations in compliance with the Environmental and Social Policy and Gender Policy of the Fund?</p>	<p>Yes, but further information is needed. Part II.1 describes the consultative process. Stakeholder consultations were held in both countries, leading to the development of problem trees and potential solutions to inform the project design. Gender considerations were included in all consultations. However, In Cuba, owing to electricity and mobility restrictions, stakeholder consultations were conducted in Havana. Additional information about the other target areas was obtained through meetings and interviews with experts from ministries, government and non-government institutes, and augmented with telephone communications with stakeholders in the municipalities. In the Dominican Republic, bilateral meetings were conducted in three cities of the project.</p> <p>CR9: Please indicate whether additional consultations are planned for the other target areas in Cuba to get a better perspective of the interests and concerns in those areas to</p>	<p>CR9: During the funding proposal stage, project preparation includes provisions for consultations with local governments and beneficiaries in the target regions, if feasible. However, in Cuba, these local consultations are subject to the availability of electricity. Alternatively consultations in la Havana will be conducted.</p> <p>CR10: In Havana, Cuba, two workshops (12 women, 8 men in the first workshop and 10 women and 8 men in the second workshop) were held with key stakeholders. In the first workshop participants developed a problem tree of cause and effect to identify root problems and barriers, and in the second workshop participants collectively identified short- and medium-term objectives, barriers to adaptation, and potential strategies. This informed the problem tree and theory of change of the proposed project. In the Dominican Republic: the workshops in Monte Cristi (9 women and 14 men), Jarabacoa (6 women and 11 men) and Santiago de los Caballeros (10 women and 8 men) focused on identifying and analyzing the causes and effects of climate threats in the region through problem trees. The main topics addressed were drought, rising sea temperatures, and coastal erosion. The participants also worked on developing short- and long-term objectives to address these issues. The problem trees informed the potential type of NbS to be implemented in the watershed as well as the technical</p>
--	-------------------------------------------------------------------------------------------------------------------------------------------------------------------------------------------------------------------------------------------	-------------------------------------------------------------------------------------------------------------------------------------------------------------------------------------------------------------------------------------------------------------------------------------------------------------------------------------------------------------------------------------------------------------------------------------------------------------------------------------------------------------------------------------------------------------------------------------------------------------------------------------------------------------------------------------------------------------------------------------------------------------------------------------------------------------------------------------------------------------------------------------------------------------------------------------------------------------------------------------------------------------	-------------------------------------------------------------------------------------------------------------------------------------------------------------------------------------------------------------------------------------------------------------------------------------------------------------------------------------------------------------------------------------------------------------------------------------------------------------------------------------------------------------------------------------------------------------------------------------------------------------------------------------------------------------------------------------------------------------------------------------------------------------------------------------------------------------------------------------------------------------------------------------------------------------------------------------------------------------------------------------------------------------------------------------------------------------------------------------------------------------------------------------------------------------------------------------------------------------------------------------------------------------------------------------------------------------------------------------------------------------------------------------------------------------------------------------------------------------------------------------------

		<p>better inform the development of the final proposal.</p> <p>CR10: Kindly provide for each workshop:</p> <ul style="list-style-type: none"> (a) Main topics discussed. (b) Numbers of attendants disaggregated by gender. (c) How their interests were included in the proposed project. 	<p>assistance components for integrated planning. This has been added to Part II.I (paragraph 94).</p>
	<p>11. Is the requested financing justified on the basis of full cost of adaptation reasoning?</p>	<p>Unsure. Part II.J provides justification for full funding of the project on the basis of the vulnerability of the two countries as well as their limited availability of financial resources, the very low incomes of their population and their limited capacity to cope with climate impacts. However, specific information is needed to clarify the reasoning per component as well as whether the proposed project considers cofinancing.</p> <p>CR11: Please provide a clear explanation of how each component and activity is justified solely on the basis of full cost of adaptation</p>	<p>CR11: the full cost of adaptation reasoning has been further developed in Part II.J (paragraphs 99 and 99).</p> <p>CR12: the project does not rely on funding from other donors in any of the components</p>

		<p>reasoning i.e. that it can stand alone and be effectively implemented with AF resources only.</p> <p>CR12: Please state clearly if the proposed project considers additional funding from other donors.</p>	
	<p>12. Is the project / program aligned with AF's results framework?</p>	<p>Yes, but further information is needed. The concept note provides the project alignment with the Results Framework of the Adaptation Fund. However, the alignment table need to be revised to ensure consistency at Adaptation Fund outcome and output levels. Based on the information provided in this table, the supported AF outcomes include outcomes 1, 2, 5, 6, and 8 are currently selected at table 13 but the associated outputs do not all align with these in table 14 as it currently includes 8, 3, 4 and 7 as well.</p> <p>CR13: Kindly revise Part III, 1. Tables 13 and 14 should be one table with a top and a bottom with both top and bottom being aligned with the outcomes selected (top) matching the outputs</p>	<p>CR13: This section has been revised accordingly following the example in Annex 5 of the OPG.</p>

		<p>associated with that outcome (bottom).</p> <p>2. Please ensure that the grant amount is separate per outcome/output indicator and that the top and the bottom of the table provide equal amounts with both summing separating to the total components costs reflected in Table 4. Project Components and financing.</p>	
	<p>13. Has the sustainability of the project/programme outcomes been taken into account when designing the project?</p>	<p>Yes, but further information is needed. Part II. K outlines broadly the project's sustainability, including institutional strengthening, private sector participation, participation of local communities and strategic alliances. However, information on the benefits sustainability is limited and it is unclear how they will be sustained after the end of the project. Moreover, no information is provided on the arrangements for the maintenance of infrastructure and equipment after the life of the project, nor is there information on the commitment of government allocate additional resources to the project after the life of the project.</p>	<p>CR14: As mentioned in section II.J (paragraph 97), there is information on the potential for commitment of the 2 governments to allocate additional resources. We have added more information on the sustainability in regards to replication and scaling up, detailing Component 4, which has a budget of 600,000 USD, which will be crucial for ensuring the sustainability of this project. As mentioned in section II.K, under "participation and empowerment of local communities and women" (paragraph 103), Outputs 2.1. and 3.1. have dedicated budget lines specifically for training, which will include the maintenance of the NbS and water and food security solutions proposed. Both countries' laws (detailed under section II, E.) demonstrate both government's commitments to nature-based approaches to conservation of landscapes and watersheds, and climate-resilient land use planning and management, ensuring that the project remains viable.</p>

		<p>CR14: Kindly explain the arrangements required for the project's benefits sustainability, including regulatory, institutional and financial resources. Please explain clearly how replication and scaling up of the proposed project activities and benefits will be achieved.</p>	
	<p>14. Does the project / programme provide an overview of environmental and social impacts / risks identified, in compliance with the Environmental and Social Policy and Gender Policy of the Fund?</p>	<p>Unsure. The proposed project provides an assessment of the 15 risks of the Adaptation Fund's Environmental and Social Policy and Gender Policy. An initial gender analysis is included in Annex A, pages 41-47. However, please note that ESP 1,4, and 6 will always require assessments and the project classification (A, B or C) from the screening is not included.</p> <p>CAR2: Kindly state the category in which the screening process has classified the project (Category A, B or C). Please see the Environmental and Social Policy of the Adaptation Fund and its guidance document. Also, ensure that these categories</p>	<p>CAR2: All AF ESP categories are included in section II.L (Table 13) of the proposal. We have added the risk rating of the project accordingly in the text based on the definitions of the AF ESP. The project gender assessment will be carried out during full project proposal development.</p> <p>CAR 3: The table (now table 13) has been revised to address all principles and rephrased as suggested where relevant. Principles 1,4,6 were reviewed during the screening and no further assessment is needed at FP stage.</p> <p>CR15: a) b) The risk level has been included in accordance with the probability and the impact of the risk (paragraph 107). c) Mitigation measures have been added. d) justifications have been added e) removed.</p>

		<p>reflect AF ESP and not necessarily the IE policy, and make reference to the gender assessment.</p> <p>CAR3: Please revise all principles in table 12 to properly address all the project's risks. Also considers in the review that principles 1, 4 and 6 always apply. Additionally, kindly rephrase each as a risk. For example, by stating "<i>There is a risk that XX</i>".</p> <p>CR15: For each identified risk, please include the following:</p> <ul style="list-style-type: none">(a) all potential direct, indirect, transboundary, and cumulative impacts and risks that could result from the proposed project based on the 15 Adaptation Fund ESP principles.(b) Risk level [low, medium or high](c) Any mitigation plan/action.(d) In case of no further assessment required, it should include a sound justification.	
--	--	------------------------------------------------------------------------------------------------------------------------------------------------------------------------------------------------------------------------------------------------------------------------------------------------------------------------------------------------------------------------------------------------------------------------------------------------------------------------------------------------------------------------------------------------------------------------------------------------------------------------------------------------------------------------------------------------------------------------------------------------------------------------------------------------------------------------------------------------------------------------------------------------	--

		(e) Remove all text from column 2 and only include an 'X' in the event no further assessment is required.	
	15. Does the project promote new and innovative solutions to climate change adaptation, such as new approaches, technologies and mechanisms?	Yes. As per information provided in Part II.A titled "Innovation and the opportunity to learn from each other" (pages 16 – 17) and Part II.H (pages 30-31). It describes how the project contributes to: <i>Rolling out innovative adaptation practices, tools and technologies that have demonstrated success in one country to new countries/regions.</i>	
Resource Availability	1. Is the requested project / programme funding within the funding windows of the regional projects/programmes?	Yes.	
	2. Are the administrative costs (Implementing Entity Management Fee and Project/ Programme Execution Costs) at or below 10 per cent of the project/programme for implementing entity (IE) fees and at or below 10 per cent of the	Yes. However amendment is required. CAR4: Please ensure that all figures are rounded to a whole number (no decimal points), and fees are correct in size (10% each). In addition, numbers add up correctly throughout the concept note.	CAR4. We have removed the two decimal points (00). Execution and IE fees were capped at 10% each (2,727,270 USD) as per the applicable EE and IE calculations for regional projects.

	project/programme cost for the execution costs?	CR16: The proposed project includes a PFG request, correct in size, at USD 150,000. However, please clarify if both 1. UNEP 2. Cuban National Institute of Territorial Planning and Urbanism (INOTU) and 3. Dominican Republic Ministry of Environment and Natural Resources will be executing the PFG. If not please amend the PFG request form.	CR16. We have reconsidered the execution arrangements and resubmitted a revised PFG request in which the costs of consultations in the respective countries will be managed only by UNEP. However, all the stakeholder consultations and data collection processes will be closely coordinated and co-facilitated with the Cuban National Institute of Territorial Planning and Urbanism (INOTU) and the Dominican Republic Ministry of Environment and Natural Resources
Eligibility of IE	1. Is the project/programme submitted through an eligible Multilateral or Regional Implementing Entity that has been accredited by the Board?	Yes. UNEP is an accredited Multilateral Implementing Entity (MIE). Its accreditation expires on 29 November 2025.	
Implementation Arrangements	1. Is there adequate arrangement for project / programme management at the regional and national level, including coordination arrangements within countries and among them? Has the potential to partner with national institutions, and when possible, national implementing entities (NIEs), been considered, and included in the management arrangements?	n/a at concept stage	

	2. Are there measures for financial and project/programme risk management?	n/a at concept stage	
	3. Are there measures in place for the management of for environmental and social risks, in line with the Environmental and Social Policy and Gender Policy of the Fund? Proponents are encouraged to refer to the Guidance document for Implementing Entities on compliance with the Adaptation Fund Environmental and Social Policy, for details.	n/a at concept stage	
	4. Is a budget on the Implementing Entity Management Fee use included?	n/a at concept stage	
	5. Is an explanation and a breakdown of the execution costs included?	n/a at concept stage	
	6. Is a detailed budget including budget notes included?	n/a at concept stage	
	7. Are arrangements for monitoring and evaluation clearly defined, including budgeted M&E plans and sex-disaggregated data, targets and indicators, in compliance with the Gender Policy of the Fund?	n/a at concept stage	

	8. Does the M&E Framework include a break-down of how implementing entity IE fees will be utilized in the supervision of the M&E function?	n/a at concept stage	
	9. Does the project/programme's results framework align with the AF's results framework? Does it include at least one core outcome indicator from the Fund's results framework?	n/a at concept stage	
	10. Is a disbursement schedule with time-bound milestones included?	n/a at concept stage	



ADAPTATION FUND

CONCEPT NOTE FOR REGIONAL PROJECT/PROGRAMME

PART I: PROJECT/PROGRAMME INFORMATION

Title of Project/Programme: Nature-based adaptation in urban and riverine areas of Cuba and the Dominican Republic.

Countries: Cuba and the Dominican Republic

Thematic Focal Area¹: Innovation in adaptation finance, Food Security and Disaster risk reduction and early warning systems

Type of Implementing Entity: Multilateral Implementing Entity

Implementing Entity: United Nations Environment Programme (UNEP)

Executing Entities: Cuban National Institute of Territorial Planning and Urbanism (INOTU) and the Dominican Republic Ministry of Environment and Natural Resources

Amount of Financing Requested: 30,000,000 (in U.S Dollars Equivalent)

Project Formulation Grant Request: Yes No

Amount of Requested financing for PFG: 150,000 (in U.S Dollars Equivalent)

Letters of Endorsement (LOE) signed for all countries: Yes No

NOTE: LOEs should be signed by the Designated Authority (DA). The signatory DA must be on file with the Adaptation Fund.

To find the DA currently on file check this page: <https://www.adaptation-fund.org/apply-funding/designated-authorities>

Stage of Submission:

This proposal has been submitted before including at a different stage (pre-concept, concept)

This is the first submission ever of the proposal at any stage

In case of a resubmission, please indicate the last submission date: ~~Click or tap to enter a date~~ 07/08/2025

¹ Thematic areas are: Food security; Disaster risk reduction and early warning systems; Transboundary water management; Innovation in adaptation finance.

Please note that the Concept note proposal document should not exceed 50 pages, including annexes.

1. Project Background and Context

Socioeconomic context in Cuba and the Dominican Republic

1. The Republic of Cuba (Cuba) consists of the island of Cuba, the Isle of Youth, and more than 1,600 adjacent cays and small islands. It has a land area of 109,884 km² and an estimated 9.7 million inhabitants², of which 77.1% is urban and 22.9% is rural³.

~~22.9% is rural⁴~~—Cuba is one of the leading sugar producers in the Caribbean, although its main economic activity in terms of foreign exchange is tourism⁵, followed by services, rum production, among others. The main crops grown are sugarcane, rice, citrus fruits, potatoes, plantains and bananas, cassava, tomatoes, corn, and tobacco. In 2018, Cuba had 2.9 million hectares of arable land (28% of the total land area), 650,000 hectares under permanent crops (6.3%) and 560,000 hectares under irrigated land (5.4%) (Cuba Research Institute, 2024).

~~Research Institute, 2024~~). Although the Cuban government owns most of the means of production, recent reforms include labour autonomy and the transfer of land in usufruct to stimulate agricultural production. In 2021, the government legalized small and medium-sized private enterprises, together with Credit and Services Cooperatives (CCS) and Agricultural Production Cooperatives (CPA). In 2023, more than 8,300 businesses had been established in Cuba, and around 35% of the island's workforce became employed in the private sector⁶. The island is currently experiencing one of the most acute economic crises since the early 1990s. The economy fell 10.9 percent in 2020 amid the coronavirus pandemic and the collapse of the tourism industry. The country is currently experiencing hyperinflation and a rising cost of living, exacerbated by the US economic, financial, and trade embargo.

2. The Dominican Republic (DR) is an island nation in the Caribbean located on the island of Hispaniola, which it shares with the Republic of Haiti. It covers an area of 48,670 km² (about five-eighths of Hispaniola), making it the second-largest nation in the Caribbean, with approximately 10.5 million inhabitants⁷, 80 percent of whom live in urban areas and the remainder in rural areas. The main economic activities are concentrated in the service sector (tourism and commerce), manufacturing, construction, and agriculture. However, labour informality remains a challenge, with approximately 58% of workers in the informal sector⁷. The Northern Region, or Cibao, is the most productive and economically important area in the DR, after the National District and the province of Santo Domingo. Agriculture, especially rice, plantains, bananas, and cacao, is of great importance. Cibao contributes 74% of the national cacao production. Livestock farming and fishing in this area are also important sources of income for the country's economy.

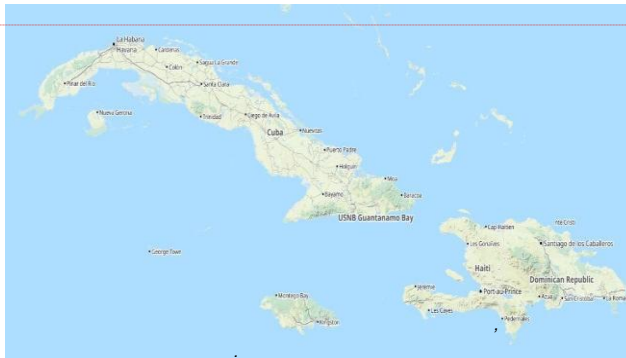


Figure 1. Map of Cuba (West) and the island of Hispaniola (East), where the Dominican Republic is located

Formatted: Normal, Indent: Left: 0"

Formatted: Font: Not Bold

Formatted: Justified

Formatted: Font color: Text 2

Formatted: Indent: Left: -0.01", First line: 0"

Formatted: Font: Not Bold

² According to the National Statistics and Information Office

³ https://cri.fiu.edu/_assets/docs/cuba-country-profile.pdf

⁴ https://cri.fiu.edu/_assets/docs/cuba-country-profile.pdf

⁵ <https://rcc.cimh.edu.bb/files/2018/06/Country-Profile-Cuba.pdf>

⁶ https://cri.fiu.edu/_assets/docs/cuba-country-profile.pdf

⁷ <https://www.one.gob.do/datos-y-estadisticas/temas/estadisticas-demograficas/estimaciones-y-proyecciones-demograficas/>

<https://www.bancentral.gov.do/aid/2541-encuesta-continua-enct>

Climatic Context

3. Located in the western Caribbean, Cuba and the DR have a warm tropical climate with seasonally humid conditions. In Cuba, the mean annual temperature ranges from 26°C in the plains to 24°C in coastal and mountain areas. The average maximum temperature ranges between 27°C and 32°C, and the average minimum temperature between 17°C and 23°C. The rainy period takes place between May to October, whereas the dry season extends from November to April⁸. In the DR, seasonal temperatures range from 20-25°C in the cooler months of December to February, to 25-27°C in the warmer months of June to November. The rainy season takes place between May and November whereas the dry season occurs between December and April⁹.

4. In the Caribbean, Inter-annual variability is strongly influenced by El Niño Southern Oscillation (ENSO); which comprises episodes (every two to seven years) of either warmer and drier conditions (El Niño) or episodes of colder and wetter than usual conditions (La Niña). Both countries are located on the Atlantic hurricane belt, with strong winds and hurricanes occurring between August and October. These phenomena are said to be strongly linked to ENSO, with more frequent hurricane events during La Niña season, and less frequent events during El Niño period¹⁰.

Observed climate trends

5. Both Cuba and the DR have experienced an increase in temperatures since 1900. The IPCC Working Group I Interactive Atlas shows an average annual rainfall in the Caribbean of 2.4 mm/day over the past five decades¹¹. However, in recent years, both above- and below-normal rainfall has been recorded in parts of Cuba and the DR (WMO, 2023; WMO, 2024). Both countries have been exposed to storms, floods, and droughts because of these trends.

Temperature

6. According to the World Meteorological Organisation (WMO, 2023) the Caribbean sub-region has shown an anomaly of 0.71°C between 1991-2020. In Latin America and the Caribbean, 2023 was 0.82°C above the 1991–2020 average, the warmest year to date (WMO, 2024). Compared with previous 30-year periods, the 1991–2023 period had the highest warming trend (around 0.2°C or more per decade) since 1900 in the Latin America and the Caribbean region (WMO, 2024). In the Dominican Republic, positive temperature anomalies of +1°C to +2°C have been recorded in 2022 (WMO, 2023).

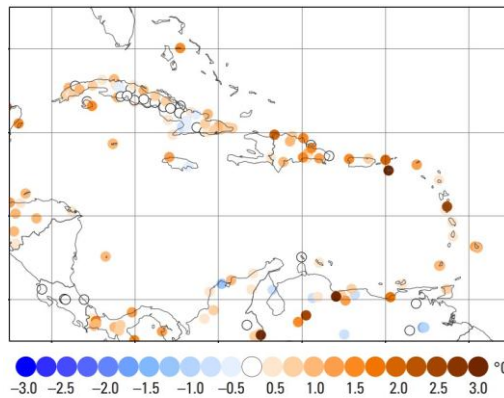


Figure 2. In situ mean air temperature anomalies for 2023 (relative to 1991–2020) in the Caribbean (WMO, 2024).

⁸ <https://climateknowledgeportal.worldbank.org/cuba/climate-data-historical>

⁹ <https://climateknowledgeportal.worldbank.org/dominican-republic/climate-data-historical>

¹⁰ <https://climateknowledgeportal.worldbank.org/dominican-republic/climate-data-historical>

¹¹ <https://interactive-atlas.ipcc.ch/>

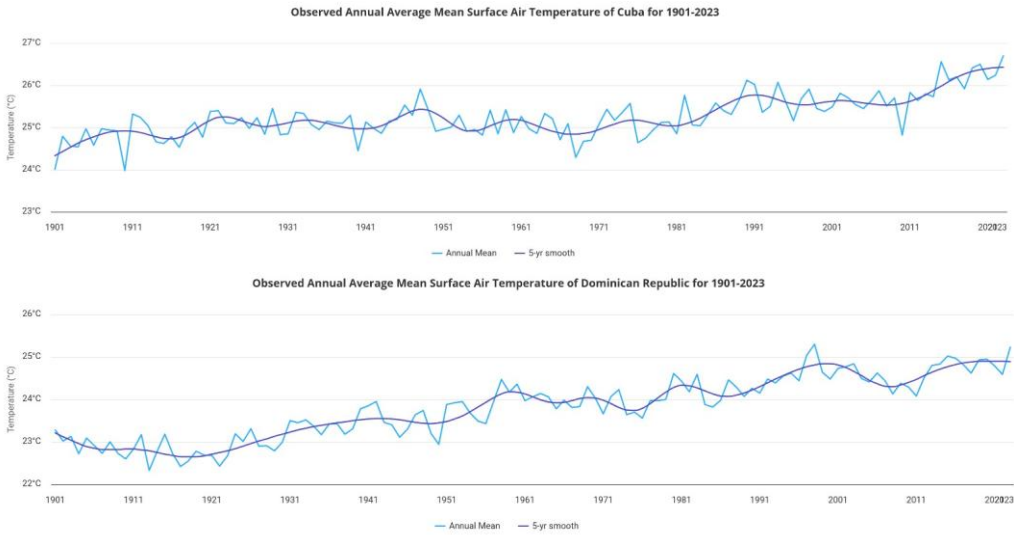


Figure 3. Average annual temperature (1901-2023) in Cuba and the DR. Source: World Bank (2023).

Dry spells:

7. Increasing trends in drought are evident in the Caribbean (Mycoo et al., 2022). Both countries have experienced a reduction in total precipitation with increased dry spells in recent years. The drought that occurred between 2013-2016 was the most severe event (Mycoo et al., 2022) since 1950 until that point in the Caribbean region (Mycoo et al., 2022). In addition, the La Niña and El Niño events that occurred during 2023 contributed to above average temperatures, dry spells, and heatwaves affecting several countries in the Caribbean, moderate droughts in Cuba, Dominican Republic and Haiti (WMO, 2023). For example, in the Dominican Republic, abnormal droughts with serious agricultural losses have occurred in the years 1938, 1939, 1941, 1944, 1947, 1949, 1957, 1959, 1967, 1975 and 1977 (UNDP,2016). The figure below shows the extent of the 2023 droughts in the Caribbean, the Integrated Drought Index (IDI) monitoring categories.

Precipitation:

8. The IPCC WGI interactive Atlas shows a median annual precipitation in the Caribbean of 2.4mm/day for the last five

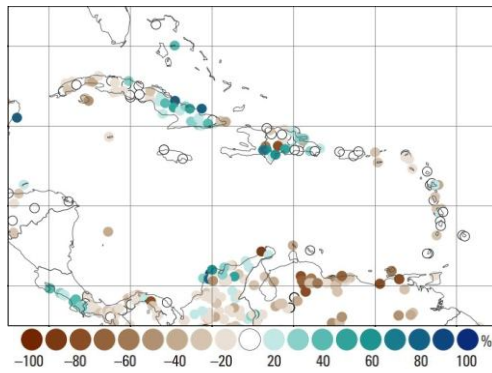


Figure 4. Precipitation anomalies for 2023 (percentage relative to the 1991–2020 reference period) in the Caribbean. (WMO, 2024).

decades¹² However, above normal and below normal rainfall has been recorded in areas of Cuba and the Dominican Republic in recent years (WMO, 2023; WMO, 2024). Figure 4 shows annual rainfall anomalies in 2023 (relative to the 1991–2020 climatological standard normal). In 2024, the Atlantic hurricane season showed above-average activity, with eighteen named storms 2024 (winds greater than 62km/h). Eleven of those were hurricanes (winds greater than 120km/h) and five intensified into major hurricanes (winds greater than 178km/h) (NOAA, 2024).¹³

Storms, Hurricanes, and Extreme Precipitation:

9. In Cuba, between October and November 2024, and amid a nationwide power emergency, two hurricanes hit the country: Oscar and Rafael. Hurricane Oscar impacted mostly the eastern part of the island on October 20, with winds above 130 km/h and severe rainfall, causing flooding in areas usually affected by drought. This event affected nearly half a million people, of whom some 150,000 suffered critical damage. Eight deaths were reported. Another hurricane, Category 3, hit the western part of the island on November 6, affecting more than 800,000 people¹⁴. Also, in March 2024, Cuba suffered intense rains and thunderstorms that caused damage to homes, crops and infrastructures with blackouts affecting more than 270,000 people¹⁵. No fewer than four hurricanes occur in the DR every decade (UNDP, 2016), affecting infrastructure, agricultural production, and water quality. The number of events impacting the DR has steadily increased over the past 50 years. Between 1961 and 2014, 93% of the events impacting the DR were of hydrometeorological origin; storms were responsible for 96% of the economic damage¹⁵.

10. Historically, the project region in the DR (the Yaque del Norte basin) has faced various hazards stemming from anthropic alterations of its basins. The greatest risk is related to the location of homes, crops, and infrastructure in floodplains. For example, during the November 2016 events, most of the damage occurred in the natural expansion zones of the Yaque River or in meandering areas (UNDP, 2016). The following table presents a chronology of the most significant climatic events that have occurred in the Yaque del Norte River basin: floods, droughts, and landslides.

Table 1. Most significant climatic events in the Yaque del Norte River basin in recent years

Year	Type of event	Summary of impacts	Impacted area	Impacted sector
1988	Flooding	Hurricane Gilbert generated intense rainfall that caused the river to overflow its banks, causing damage to agricultural and urban areas throughout its basin ¹⁷ .	Santiago, Monte Cristi, Valverde	Agriculture, Housing, Infrastructure
1998	Flooding	Hurricane Georges caused torrential rains that caused the Yaque del Norte River to overflow its banks, severely affecting Santiago and other towns ¹⁸ .	Santiago, Mao, Monte Cristi	Agriculture, Housing, Infrastructure
2003	Drought	A prolonged drought significantly reduced the river's flow, affecting the supply of water for irrigation and human consumption in the region ¹⁹ .	Santiago, Vega, Valverde	Agriculture, Water supply
2007	Flooding	The flooding of the Yaque del Norte River interrupted traffic between Dajabón and Monte Cristi, affecting more than twenty towns ¹⁶ .	Valverde, Monte Cristi Dajabón,	Transport, Housing, Commerce
2016	Storm	In October and November 2016, heavy rains affected over 30,100 residents, causing damage to public and private property and services totalling more than 4.39 billion Dominican pesos. Nearly 50,000 people were evacuated. An estimated 1,322 homes, 12 educational institutions, 25 road infrastructure projects, and nearly 40 waterworks were damaged (UNDP, 2016).		Agriculture, Housing, Infrastructure, Water supply
2017	Flooding	Flooding of the Yaque del Norte and Yuna rivers displaced thousands of families in the Northwest and Northeast regions ¹⁷ .	Noroeste, Nordeste	Agriculture, Water supply, Housing

¹² <https://interactive-atlas.ipcc.ch/>

¹³ <https://www.noaa.gov/news-release/atlantic-hurricane-season-races-to-finish-within-range-of-predicted-number-of-named-storms>

¹⁴ <https://reliefweb.int/report/cuba/plan-action-united-nations-system-cuba-disaster-response-hurricanes-oscar-rafael-earthquakes-november-2024> ¹⁵ <https://reliefweb.int/report/cuba/cuba-floods-dref-operation-mdrcu009>

¹⁵ More info at: <https://mepyd.gob.do/wp-content/uploads/drive/Banco%20Mundial/Documento%20Gestion%20Financiera.pdf>

¹⁶ <https://listindiario.com/la-republica/2007/12/17/41064/aguas-del-yaque-del-norte-siguen-inundando-pueblos.html>

¹⁷ <https://listindiario.com/la-republica/2017/09/25/483833/rio-yaque-del-norte-y-yuna-ocasionan-desastre.html>

Formatted: Indent: Left: 0", Hanging: 0.01"

Formatted: No bullets or numbering

2019	Drought	Prolonged drought reduced the flow of the Yaque del Norte River from 37 to 3 cubic meters per second, affecting agricultural producers in the region ¹⁸ .	Santiago, Monte Cristi, Valverde.	Agriculture, Water supply, Industry.
2003	Flooding	Heavy rainfall event lasting 24 hours at the Santiago-Isa station with 228.8 mm and Jarabacoa with 181.4 mm, causing flooding with a high socioeconomic and environmental impact ²⁰ .		Agriculture, Housing, Infrastructure
2004	Flooding	Tropical storms caused the river to overflow its banks, causing flooding in riverside communities and losses in agricultural crops ¹⁹ .	Santiago, Monte Cristi, Valverde	Agriculture, Housing, Infrastructure

Projected climate trends and impacts

11. The IPCC predicts high confidence in increases in mean surface temperature and extreme heat in the Caribbean region, with an upward trend. There is also high confidence in a decrease in mean precipitation in the future, with an increase in agricultural and ecological drought. There is high confidence in an increase in coastal flooding and erosion in the region²⁰.

Temperature

12. Across the Caribbean, the IPCC predicts an increase in the mean annual temperature from 27°C to 27.6°C in the medium term reaching 28.1°C in the long term, under an SSP2-4.5 scenario. However, under an SSP5-8.5 scenario, the IPCC predicts that the mean annual temperature will reach 27.9°C in the medium term and 29.6°C in the long term (2100)²¹. More specifically, in Cuba and the Dominican Republic, the annual mean temperature is expected to increase by 2°C in the medium term (2041-2070). While the RCP4.5 scenario predicts a stabilisation at 2°C in the long term (2071-2100), the RCP8.5 scenario predicts an increase to 4°C in the same period.²²

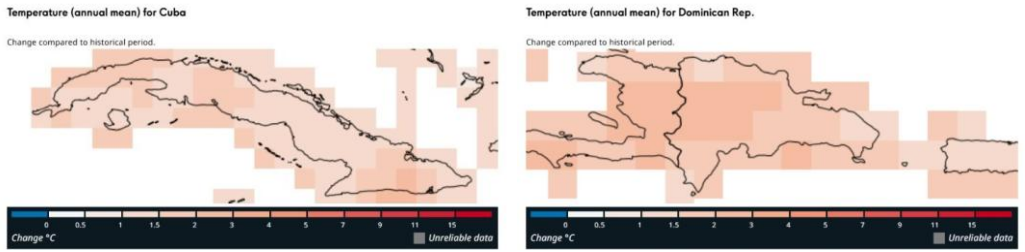


Figure 5. Temperature (annual mean), Time period: 2041–2070, Historical period: 1981–2010, Model: CORDEX Central America Ensemble Mean, Model results for Cuba and the Dominican Republic. Retrieved from: <https://climateinformation.org> (2025-02-11)

Dry spells:

13. The figures below show the number of dry periods for more than 5 days for a 30 year-period. This index is given as a relative change to the reported 1981–2010 historical period. The figures demonstrate that both countries are projected to be vastly affected by dry spells to 2070, with a considerable number of areas experiencing more than 10 dry spells annually.

¹⁸ <https://www.diariolibre.com/actualidad/medioambiente/baja-caudal-rio-yaque-norte-a-3-metros-por-segundo-XD757550>

¹⁹ <https://www.diariolibre.com/actualidad/jeanne-ser-recordada-como-la-tormenta-ms-daina-HCDL54696>

²⁰ <https://interactive-atlas.ipcc.ch/regional-synthesis>

²¹ <https://interactive-atlas.ipcc.ch/regional-information>

²² <https://climateinformation.org/>

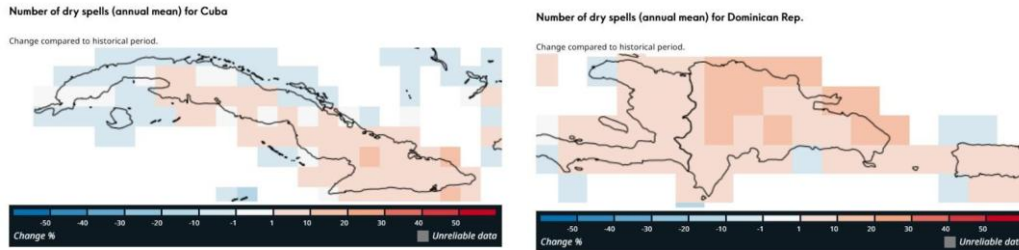


Figure 6. Number of dry spells (annual mean), Time period: 2041–2070, Historical period: 1981–2010, Model: CORDEX Central America Ensemble Mean, Model results for Cuba²³.

Precipitation:

14. Across the Caribbean, the IPCC predicts a decrease in precipitation to a median of 2.3 mm/day in the medium term (2041-2060) and to 2.2 mm/day in the long term (2081-2100) using an SSP2-4.5 scenario. However, under an extreme SSP5-8.5 scenario, the IPCC predicts a precipitation decrease to a median of 2.1 mm/day in the medium term (2041-2060) and 1.8 mm/day in the long term (2081-2100)²⁹. In Cuba, more specifically, the annual mean precipitation is predicted to decrease by 3% in the medium term and by 9% in the long term. In the DR, annual mean precipitation is predicted to decrease by 11% in the medium term and by 19% in the long term²⁴.

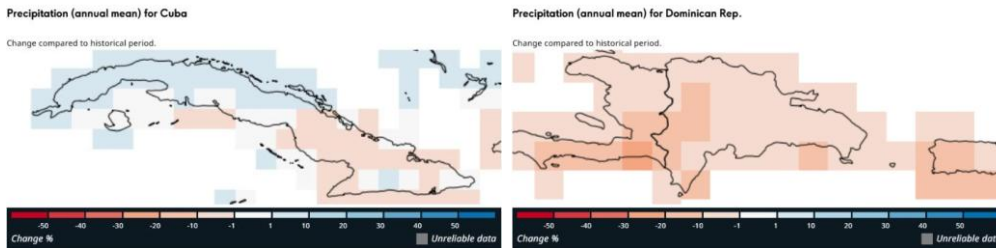


Figure 7. Precipitation (annual mean), Time period: 2041–2070, Historical period: 1981–2010, Model: CORDEX Central America Ensemble Mean, Model results for Cuba and the Dominican Republic. Retrieved from <https://climateinformation.org> (2025-02-11)

Storms, Hurricanes, and Extreme Precipitation:

15. While hurricane trends are uncertain, the intensity of these events is expected to increase, especially in wind speeds²⁵. Tropical cyclones are expected to remain the main driver of (rarer) flooding in the Caribbean Sea (Mycoo et al., 2022).

Projected impacts on ecosystems and settlements

16. Rising temperatures and tropical cyclone intensity, combined with decreasing total rainfall, will put pressure on coastal and freshwater ecosystems and the ecosystem services that support the economies of Caribbean Small Island Development States (SIDS).

17. The region faces a severe loss of marine and coastal biodiversity, with coral bleaching being the most visible symptom of the impact of climate change²⁶. Even under low-emission scenarios, coral loss will be significant, severely affecting crucial ecosystem services for Caribbean communities and with direct consequences for protection against extreme weather

²³ Grossmann-Matheson, G., Young, I.R., Meucci, A. et al. Global changes in extreme tropical cyclone wave heights under projected future climate conditions. *Sci Rep* 14, 31797 (2024). <https://doi.org/10.1038/s41598-024-82892-9> ²⁹ <https://interactive-atlas.ipcc.ch/>

²⁴ <https://climateinformation.org/>

²⁵ <https://ssr.climateinformation.org/>

²⁶ Mycoo, M., M. Wairiu, D. Campbell, V. Duvat, Y. Golbuu, S. Maharaj, J. Nalau, P. Nunn, J. Pinnegar, and O. Warrick, 2022: Small Islands. In: *Climate Change 2022: Impacts, Adaptation and Vulnerability. Contribution of Working Group II to the Sixth Assessment Report of the Intergovernmental Panel on Climate Change* [H.-O. Pörtner, D.C. Roberts, M. Tignor, E.S. Poloczanska, K. Mintenbeck, A. Alegria, M. Craig, S. Langsdorf, S. Lösche, V. Möller, A. Okem, B. Rama (eds.)]. Cambridge University Press, Cambridge, UK and New York, NY, USA, pp. 2043–2121, doi:10.1017/9781009325844.017

events and the provision of fisheries resources²⁷. Seagrass and mangrove ecosystems will also be affected due to sea level rise and human activity. The region has experienced massive Sargassum blooms, possibly linked to climate variability and river pollution discharges²⁸, which damage coastal habitats and negatively affect local communities²⁹. The degradation of these coastal ecosystems in the Caribbean has a direct impact on the ecosystem services that support the life and economy of the islands, including fisheries, agriculture, tourism, among others. The loss of reefs, mangroves, and seagrass beds reduces the protection of low-lying areas against storms and coastal erosion, increasing their vulnerability to extreme weather events.

18. Also, the increasing intensity of tropical cyclones, together with sea-level rise, cause massive coastal flooding and saline intrusion into aquifers, accelerating freshwater sources contamination by storm surges and heavy rainfall, contributing to water insecurity in Caribbean SIDS³⁰. Furthermore, the figures above show that both countries are projected to be severely affected by dry spells until 2070, with a significant number of areas experiencing more than 10 annual dry spells. An additional 1.0°C of warming could result in a predominantly drier region (approximately 15% less rainfall than today). These trends will result in increased impacts on agricultural production and a 60% increase in the number of people projected to experience severe water stress between 2043 and 2071³¹. They also pose a threat to Caribbean biodiversity, with the potential for mass extinction of some endemic species by 2100, particularly if global warming exceeds 3°C³².

19. About 22 million people in the Caribbean live in low-lying coastal zones, defined as areas below 6 meters in elevation^{33,34}, making them extremely vulnerable to flooding and storm surges. The region's population and infrastructure face rising risks due to extreme events such as tropical cyclones and sea level rise. The growth of informal settlements in urban and periurban/peri-urban areas increases the vulnerability of Caribbean populations to climate hazards. These areas, often with poor planning and difficulties in enforcing building regulations, are particularly susceptible to coastal and riverine flooding, as well as the impacts of cyclones and storm surges³⁵. Future cyclone intensification and sea level rise will exacerbate these risks, with projections indicating significant loss and damage to transportation infrastructure.

2. Vulnerabilities in the project area

20. The following project areas were selected because of their strategic significance: Yara and Jibacoa River basin (Cuba) and Yaque del Norte Basin (DR). Cities in both basins have been identified as highly vulnerable in national adaptation documents (Manzanillo in Cuba's Tarea Vida National Policy, and Santiago de Los Caballeros and Monte Cristi in DR's National Adaptation Plan). Also, UNEP's Nature4Cities (N4C) project's outputs helped raise awareness and knowledge base for NbS and identified NbS sites in Manzanillo and Santiago. This Adaptation Fund project will further the work of N4C to implement adaptation measures at multiple scales, including these two and other settlements within the respective river basins, in order to address interrelated climate change impacts (e.g., hazards generated upstream may have impacts in downstream settlements). Last, some settlements and landscapes in these basins had been deprioritised from national investment programmes to instead focus on coastal areas, often considered areas of greatest national interest.

²⁷ Ferrario, F., et al., 2014: The effectiveness of coral reefs for coastal hazard risk reduction and adaptation. *Nat. Commun.*, 5, 3794, doi:10.1038/ncomms4794.

²⁸ Saintilan, N., et al., 2020: Thresholds of mangrove survival under rapid sea level rise. *Science*, 368, 1118–1121, doi:10.1126/science.aba2656.

²⁹ Van Tussenbroek, B., et al., 2017: Severe impacts of brown tides caused by Sargassum spp. on near-shore Caribbean seagrass communities. *Mar. Pollut. Bull.*, 122(1-2), 272–281, doi:10.1016/j.marpolbul.2017.06.057.

³⁰ Mycoo, M., M. Wairiu, D. Campbell, V. Duvat, Y. Golbuu, S. Maharaj, J. Nalau, P. Nunn, J. Pinnegar, and O. Warrick, 2022: Small Islands. In: *Climate Change 2022: Impacts, Adaptation and Vulnerability. Contribution of Working Group II to the Sixth Assessment Report of the Intergovernmental Panel on Climate Change* [H.-O. Pörtner, D.C. Roberts, M. Tignor, E.S. Poloczanska, K. Mintenbeck, A. Alegria, M. Craig, S. Langsdorf, S. Lösckke, V. Möller, A. Okem, B. Rama (eds.)]. Cambridge University Press, Cambridge, UK and New York, NY, USA, pp. 2043–2121, doi:10.1017/9781009325844.017 ³⁶ <https://www.eumed.net/rev/caribe/2016/09/yara.html>

³¹ Mycoo, M., M. Wairiu, D. Campbell, V. Duvat, Y. Golbuu, S. Maharaj, J. Nalau, P. Nunn, J. Pinnegar, and O. Warrick, 2022: Small Islands. In: *Climate Change 2022: Impacts, Adaptation and Vulnerability. Contribution of Working Group II to the Sixth Assessment Report of the Intergovernmental Panel on Climate Change* [H.-O. Pörtner, D.C. Roberts, M. Tignor, E.S. Poloczanska, K. Mintenbeck, A. Alegria, M. Craig, S. Langsdorf, S. Lösckke, V. Möller, A. Okem, B. Rama (eds.)]. Cambridge University Press, Cambridge, UK and New York, NY, USA, pp. 2043–2121, doi:10.1017/9781009325844.017.

³² Ibid.

³³ Cashman, A., Nagdee, M.R. (2017) Impacts of Climate Change on Settlements and Infrastructure in the Coastal and Marine Environments of Caribbean Small Island Developing States (SIDS). Caribbean Marine Climate Change Report Card: Science Review 2017, pp 155-17

³⁴ Although Cuba classifies coastal settlements as those located below 1 m above sea level and at a distance of 1,000 m from the coastline.

³⁵ Mycoo, M., M. Wairiu, D. Campbell, V. Duvat, Y. Golbuu, S. Maharaj, J. Nalau, P. Nunn, J. Pinnegar, and O. Warrick, 2022: Small Islands. In: *Climate Change 2022: Impacts, Adaptation and Vulnerability. Contribution of Working Group II to the Sixth Assessment Report of the Intergovernmental Panel on Climate Change* [H.-O. Pörtner, D.C. Roberts, M. Tignor, E.S. Poloczanska, K. Mintenbeck, A. Alegria, M. Craig, S. Langsdorf, S. Lösckke, V. Möller, A. Okem, B. Rama (eds.)]. Cambridge University Press, Cambridge, UK and New York, NY, USA, pp. 2043–2121, doi:10.1017/9781009325844.017

Formatted: Justified, Indent: Left: -0.01", Hanging: 0.01", Right: 0.04", Space After: 13.15 pt, Line spacing: Multiple 1.03 li

i) Cuba: Yara and Jibacoa River Basin

21. The Yara and Jibacoa river basins are located within the province of Granma, in the East/Southeast of the country. The Yara River originates in the municipalities of Buey Arriba and Bartolomé Masó, in the Sierra Maestra mountains near Joaquín Peak. It flows north through the municipality of Yara, then northwest until it empties north of the city of Manzanillo, the second largest city in Granma. Its total length is approximately 90 km. Its flow is low, since its main water source is rain, so in times of severe drought it decreases considerably, with the presence of abundant meanders along its course from south to north³⁶. The Jibacoa River also originates in the Sierra Maestra mountains and flows almost parallel to the Yara River, 7-10 km southwest of it, until it joins the Guá River, shortly before flowing into the sea, 15 km northeast of Manzanillo. This region is predominantly agricultural, with fertile lands in the upper, middle, and lower basins. Along the Yara River and other minor waterways there are numerous dams for irrigating crops and partially supplying water to the population.



Figure 8. Map of Rivers Yara and Jibacoa basin, Granma Province, Cuba.

22. Historically, the upper part of the basin has been known for its coffee crops; however, these have declined significantly in recent years due to climate variability (increased drought and high temperatures) and changes in socioeconomic conditions, particularly rural-urban migration. The cyclical processes of deforestation, burning and growing on slopes in this area have contributed to erosion and eventual landslides. The middle-lower basin, between Bartolomé Masó and Yara, is flatter. This region is traditionally known for sugarcane plantations. However, due to droughts, these crops have been affected by fires. Also, urban and suburban areas of Yara have recently been affected by flashfloods. Due to the lack of sewage treatment and the common use of latrines, flooding has led to significant public health problems.

Formatted: Right: 0.03"

Formatted: Left, Indent Left: -0.01", Right: 0.03", Space After: 0.2 pt, Line spacing: Multiple 1.04 li

Table 2. Municipalities in the Yara and Jibacoa River Basin and climate impacts affecting them

Town	Characteristics	Climatic impacts
Upper basin: Bartolomé Maso	This area has a total population of 47,828 inhabitants, and a population density of 75 inhabitants/km ² . The urban population is about 13,502 people. The economy is primarily based on agriculture, with 39% of commercial production coming from the sugar industry. The agricultural area is 32,308.99 hectares (50.65%). The non agricultural area is 31,483.82 hectares (49.35%), with 42% forested area, mainly natural forests. Bartolomé Masó's urban area does not have an effective drainage system to evacuate water.	<p>Flooding: Due to the more extreme rainfall and the lack of adequate drainage systems in urban areas or frequently clogged ditches, heavy rains cause flooding³⁷.</p> <p>Soil and ecosystem degradation: Droughts, along with land use changes and agricultural practices not adapted to climate change (e.g., land use on slopes steeper than 45 degrees, indiscriminate logging) cause degradation of soil and forest ecosystems⁴⁴.</p> <p>Water security: The municipality is experiencing a severe drought, affecting the water supply for the population and agriculture, despite having multiple water sources. The lack of storage and the heavy dependence on the aqueduct exacerbate the situation⁴⁵.</p>

³⁶ <https://www.eumed.net/rev/caribe/2016/09/yara.html>

³⁷ Plan General de Ordenamiento Territorial, Municipio de Bartolomé Masó, 2020

Middle basin: Yara	The municipality has 55,789 inhabitants and seven urban centres (11,805 urban inhabitants). Of the municipality's 56,028 hectares, 78% is agricultural land ³⁸ .	Floods: Due to a lack of effective drainage system or low slope of the terrain, together with heavy rains, cause floods of great impact ⁴⁷ . When rainfall exceeds 80 mm in one day, flooding occurs in at least 12 key points of the city ⁴⁸ .
Lower basin: Manzanillo	Manzanillo is the second largest city in the province of Granma. The municipality of Manzanillo has a total population of 127,167, of which 103,562 are urban 23,605 are rural. Of the total population, 48.7% are male and 51.3% are female. The city's main economic activity is fishing, and agriculture is the main activity at the municipal level ³⁹ . The predominant land use in the municipality is agricultural, occupying a total area of 37,523.74 ha (75.2%) of which 54% is cultivated with 20,226.231 ha, the remaining 17,297.509 ha which represents 46% is not cultivated, they are idle lands, covered by the invasive woody species known as marabú ⁴⁰ . and	Coastal and river flooding: Increased urban populations, the construction of new human settlements in floodplain and other high-hazard areas, and changes in land use (urbanization, deforestation of hillsides in shallow basins), along with increased storm frequency, cause pluvial flooding ⁵¹ . Ecosystem degradation: Increased river flooding affects the municipality's farming areas and coastal mangroves due to high sedimentation ⁴¹ . Water security: Similarly, in the lower basin the groundwater is of very low quality with a salinity in the water table of 88.9% with significant limitations for human consumption ⁴² . Landslides: Rainfall and flooding cause landslides, which are aggravated by inappropriate land use and ecosystem degradation, especially those located in the municipality's natural ravines.

ii) Dominican Republic: Yaque del Norte Basin

23. The Yaque del Norte River basin is located between the regions of central Cibao (Jarabacoa, Santiago) and northwestern Cibao (Monte Cristi) of the Dominican Republic. The river originates in the Cordillera Central at approximately 2,580 meters and flows 296 kilometres to its mouth in Monte Cristi. The basin covers an area of approximately 7,000 km² (Ministry of Environment, 2003). Along its course, there are five hydroelectric dams with a capacity of 114 MW. The upper basin extends from its source to Jarabacoa (42 km), where a highly diverse ecosystem of great importance to the country exists, with 12 protected areas, but enormous pressure on forest resources. The middle basin extends from Jarabacoa to Santiago (85 km),

with varied vegetation ranging from conifers to dry forest, coffee and rice crops, and ten protected areas (44.86% of the province's land area). This stretch suffers from high deforestation and the substitution of forests for agricultural uses.

The lower basin extends from Santiago to its mouth at Monte Cristi (169 km), across flat, meandering terrain with little rainfall but high flooding potential. This area is characterized by banana farming and fishing⁴³.



Figure 9. Map of the Yaque del Norte River basin, Dominican Republic.

³⁸

³⁹ Manuel Winograd y Michiel van Eupen (n.d.) Análisis de vulnerabilidad y riesgos climáticos para la ciudad de Manzanillo. Informe de proyecto: Cuba. Nature4Cities.

⁴⁰ Id.

⁴¹ Id.

⁴¹ Plan de Ordenamiento Urbano. Ciudad de Manzanillo, 2010.

⁴² Manuel Winograd y Michiel van Eupen (n.d.) Análisis de vulnerabilidad y riesgos climáticos para la ciudad de Manzanillo. Informe de proyecto: Cuba. Nature4Cities

⁴³ <https://ambiente.gob.do/app/uploads/2016/11/Yaque-del-Norte-Division-Politico-Administrativa.pdf>

Figure 9. Map of the Yaque del Norte River basin, Dominican Republic.

Formatted: Indent: Left: 0", First line: 0"

24. The Yaque del Norte River basin faces various environmental problems that have been the subject of recent water quality analysis revealed an average Water Quality Index (WQI) of 52, indicating moderate quality with significant variations among the different rivers in the basin⁴⁴. In response to these challenges, ecological restoration initiatives have been implemented, such as the project led by ACAP and Apedi in the Northern Cordillera, which focuses on protecting catchment areas and increasing forest cover. In parallel, water governance and conservation are promoted in the lower basin, with the collaboration of the Ministry of Economy, Planning and Development and the NGO CONORYAQUE, seeking to establish financial mechanisms to support water recharge programs and improve resource management.

Formatted: Left, Indent: Left: 0", First line: 0", Right: 0", Space After: 0 pt, Line spacing: Multiple 1.08 li

Table 3. Municipalities in the Yaque del Norte River Basin and climate impacts affecting them

Town	Characteristics	Climatic impacts
Upper basin: Jarabacoa	According to the latest census in 2022, Jarabacoa has a total population of 96,979, distributed across three towns: Jarabacoa, with 64,672 residents; Buena Vista with 23,663; and Manabao with 8,644. The population density is 96 inhabitants/km ² . In 2018, 52.4% of households in Jarabacoa were living in general poverty and 18.4% in extreme poverty. Poverty primarily affects rural areas of the municipality and households headed by women ⁴⁵ . Deforestation and soil erosion are environmental problems that impact the quality of natural resources and agricultural productivity.	Floods: The lack of vegetation cover in some areas of the municipality increases vulnerability to floods and drought ⁴⁶ . Droughts: The lack of vegetation cover in some areas of the municipality increases vulnerability to floods and drought ⁵⁸ . Impacts on Agriculture: Changes in temperature and precipitation patterns affect agricultural productivity, especially coffee, vegetable, and flower production.
Middle basin: Santiago de los Caballeros	Santiago has an urban population of around 783,800 (total 1,074,680 including rural population), making it the second most populous city in the Dominican Republic. The majority of the population is young, with 47% under the age of 24. Santiago contributes between 15% and 18% of the Dominican Republic's Gross Domestic Product (GDP). In 2019, 32% of Santiago's population was living in poverty, while 4.8% lived in extreme poverty. Poverty primarily affects rural areas and female-headed households. The city is home to a variety of industries, including textile manufacturing, pharmaceuticals, food and beverages, and tobacco production. Rapid urbanization and land-use change have led to a reduction in surface permeability and a reduction in the productive capacity of soils ⁴⁷ . The Northern Mountain Range, located in the municipality of Santiago, has experienced a significant reduction in vegetation cover in recent years. Over an eight-year period, 13% of the vegetation has been lost, equivalent to 12.9 square kilometres. This loss has reduced	Flooding: The greatest risk is due to land use changes, especially the location of homes, infrastructure, and crops in floodplains. During the November 2016 events, most damage occurred in the natural floodplains of the Yaque River or in the meandering areas (UNDP, 2016). Landslides: Precipitation and flooding cause landslides, aggravated by land use changes, urban sprawl, and ecosystem degradation. 63,717 inhabitants are located in landslide zones, 85% (54,014) in the city of Santiago and the remaining 15% (9,703) in districts and municipalities of the metropolitan area ⁶⁰ . Droughts: Droughts in the Cibao Region are projected to increase. This results in a

⁴⁴ <https://revistas.intec.edu.do/index.php/cienacli/article/view/3411/3940>

⁴⁵ Plan Municipal Desarrollo de Jarabacoa 2023-2033.

⁴⁶ Ministerio de Medio Ambiente y Recursos Naturales: Estudio de uso y cobertura de suelo 2012. Santo Domingo, R.D. ⁵⁸ Idem.

⁴⁷
C
D
E
S
.
P
I

Field Code Changed

Field Code Changed

disaggregated data and indicators that demonstrate such inequalities so as to inform gender-transformative policies and actions, as well as cultural factors of entrenched gender stereotypes.

31. On the other hand, the lack of economic and financial resources from state institutions⁶⁵ means that infrastructure and public services are often in poor condition and therefore highly sensitive to natural disasters (this was evident in Hurricane Oscar and then the earthquake that affected southeastern Cuba in October/November 2024, which caused significant damage to infrastructure and services in Granma)⁶⁶. State institutions have limited capacity to mobilise financial resources and coordinate and implement actions for disaster risk reduction and management. In some cases, such as in Cuba, adaptation investments have been primarily concentrated on the coasts, as these are areas of greatest national interest due to the scale and potential of tourism, leaving some regions, especially inland, in the background. Furthermore, the states' capacity for territorial planning and land management is limited by a lack of resources and the necessity of prioritising basic needs. Consequently, appropriate land use management is inevitably relegated. There are currently human settlements that have been built in areas highly exposed to landslides and floods⁸⁰. Among the drivers of this phenomenon are migration, rapid urbanisation of peri-urban areas and a lack of awareness among residents. At the same time, factors such as deforestation and unsustainable agricultural practices increase soil degradation, sedimentation, and the risk of erosion and landslides, impacting downstream cities and communities on river deltas, especially those most exposed and vulnerable. For these reasons, a basin-scale approach becomes necessary, with interventions at various scales, encompassing urban, peri-urban and rural areas along the rivers.

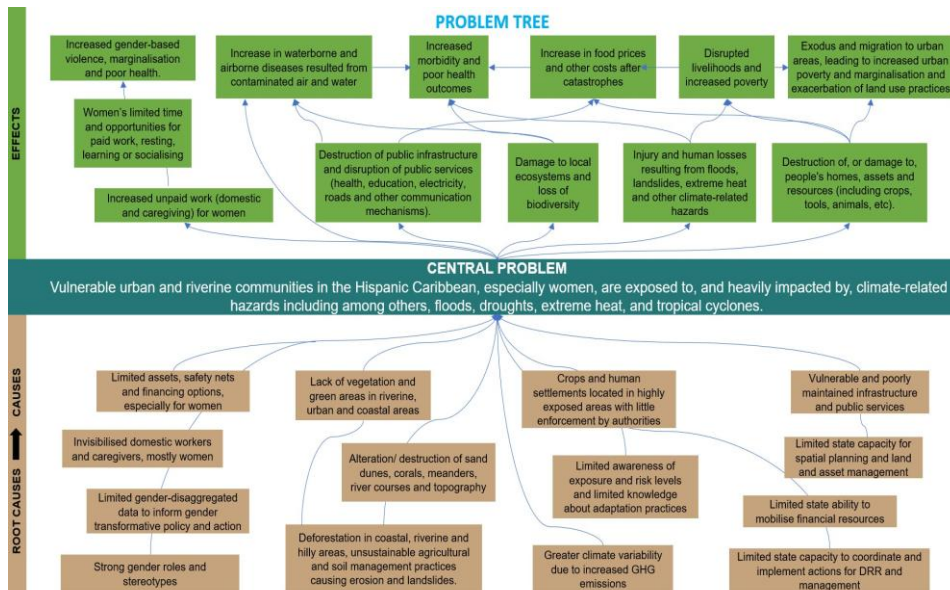


Figure 10. Problem tree diagram showing factors that contribute to people's vulnerability, especially women in basin

ii) Adaptation needs and solutions

32. The above issues evidence the need to reduce the exposure of urban and riverine communities in the Yara & Jibacoa (Cuba) and Yaque del Norte (Dominican Republic) basins to droughts, floods, landslides and other climate-related problems. They also evidence the need to address persistent drivers of vulnerability. This includes effective and resilient land management based on data and evidence; supporting the empowerment of vulnerable groups, especially women, to

⁶⁵ Especially in Cuba with the economic, commercial and financial blockade

⁶⁶ <https://reliefweb.int/report/cuba/plan-action-united-nations-system-cuba-disaster-response-hurricanes-oscar-rafael-earthquakes-november-2024>. ⁸⁰ See, for example, the land use plans for Manzanillo (2020), Yara (2023) and Bartolomé Masó (2020), as well as the Climate Vulnerability and Risk Analysis for the city of Santiago de Los Caballeros from the Nature4Cities Project.

increase their adaptive capacity; the design and implementation of nature-based solutions and sustainable development models that can reduce risk while increasing food and water security in the face of more extreme climate change; and finally, improved access to information on risk factors and adaptation methods.

33. The total population of the two river basins is estimated at 2,034,000. The targeted municipalities of Bartolomé Masó, Yara, and Manzanillo in Cuba; and Jarabacoa, Santiago de Los Caballeros, and Monte Cristi in the DR have a combined population of 1,525,960 people, of whom about 770,610 are women and 1,042,660 live in urban areas. Although poverty and vulnerability data are incomplete for all cities, and there is no gender disaggregated information, at least 185,000 people live in precarious settlements in the project's six urban areas. In Jarabacoa, Santiago and Monte Cristi (RD), there are an estimated 472,902 people below the poverty line (45% of their population) and an additional 186,000 under extreme poverty (18% of their population). The project is aiming to directly benefit 312,800 vulnerable people in the targeted municipalities, equivalent to 30% of their urban population, and indirectly benefit the entire population of the two river basins (2,034,000).

iii) Barriers

34. The barriers described below have been identified through workshops and interviews with key stakeholders held in both countries. They have been corroborated and complemented with information from key national and provincial policy documents.

Institutional and Regulatory Barriers

- Inadequate or insufficient strategies and mechanisms for gender-responsive urban and basin planning: Urban and basin planning lacks effective integration of a gender perspective, despite the existence of regulatory frameworks and national strategies. The inclusion of a gender perspective is often limited to the presentation of descriptive demographic data in development and land-use plans.
- Inadequate strategies and mechanisms for climate-risk-informed urban and basin planning: While the cities of Manzanillo and Santiago have plans and strategies for climate change adaptation, the other cities and/or provinces lack strategies to address environmental and development issues with a climate change perspective⁶⁷. Although there is greater coordination at the basin level in Yaque del Norte, coordination between municipalities and provinces is limited. This is evident in the lack of strategies or mechanisms at the basin level, which hinders comprehensive water resource management and adaptation to climate change.

Information and Technology

- Lack of equipment and tools for sustainable land and water use and management.
- Isolated or non-existent data on land use, climate, and the environment at the basin level for climate-smart decisions.
- Lack of gender-disaggregated data on the environment, climate change, and natural disasters that can inform gender and climate change strategies.
- Lack of data on climate projections at the subnational level: although some cities have climate risk analyses under various future emissions scenarios.

Socioeconomic Barriers

- Lack of funding for Nature-based Solutions (NBS) to adapt to climate change at the local, provincial, and national levels.
- Lack of cost-benefit analysis for lasting adaptation solutions that justify investments in NBS and similar initiatives.
- Lack of climate-resilient livelihood alternatives: Dependence on climate-sensitive economic activities, such as agriculture, and a lack of economic diversification limit women's adaptive capacity.
- Lack of access to education (in some instances), training, and appropriate technologies restricts their opportunities to generate income and adapt to changing climate conditions.
- Strong gender roles and stereotypes limit women's participation in decision-making and adaptation to climate change. Social norms that assign women the primary role in caring for the home and family restrict their time and opportunities to participate in public life and decision-making. Gender stereotypes can also limit women's access to education, training, and employment in non-traditional sectors, reducing their ability to adapt to climate change.
- Inflation and currency fluctuations, with extreme currency exchange rates resulting in significant increases in product prices in Cuba. This makes labour and the purchase of equipment extremely expensive.
- Lack of recognition/awareness of differentiated impacts: The lack of recognition that climate change disproportionately affects women perpetuates gender inequalities. Women and men experience the impacts of climate change differently due to their social roles, responsibilities, and access to resources.

Knowledge and Capacities

⁶⁷ See for example: Plan Municipal de Desarrollo de Jarabacoa (2023-2033), Plan para el desarrollo económico local de la provincia Montecristi.

- Lack of knowledge about NBS: The lack of knowledge and understanding about the implementation and maintenance of NBS limits their application at the community and decision-making levels. Despite progress in Manzanillo and Santiago de Los Caballeros, thanks to initiatives such as the Nature4Cities project⁶⁸, or MiCosta⁶⁹ in Manzanillo, a low level of knowledge persists in other cities, making it difficult to incorporate NBS into both urban and basin strategies.
- Staff turnover and loss of knowledge: High staff turnover and the loss of institutional knowledge hinder the capacity to implement long-term climate adaptation measures.

4. Project/Programme Objectives

35. The project's objective is to improve the resilience of urban and riverine communities in Cuba and the Dominican Republic to the gender-differentiated impacts of climate change by integrating nature-based adaptation measures into territorial planning and implementing them with a gender-responsive lens. To this end, the following outcomes are expected:

1. Enhance the capacity of government institutions to plan and implement climate-resilient and gender-responsive land use policies and instruments.
2. Reduce the exposure of urban and riverine communities in the Yaque del Norte and Yara & Jibacoa river basins to climate hazards (floods, droughts, landslides) as a result of the implementation of NBS initiatives⁷⁰.
3. Improve the food, water, and energy security of urban and riverine communities in the basins, as well as contribute to climate-resilient livelihoods.
4. Improve data and information management (including project monitoring, evaluation, and learning) for climate-resilient planning in the Spanish-speaking Caribbean.

36. The activities will benefit people in the municipalities of Bartolomé Masó, Yara, and Manzanillo in Cuba, and Jarabacoa, Santiago de Los Caballeros, and Monte Cristi in the DR. These municipalities are located in the Yara & Jibacoa and Yaque del Norte basins, respectively. However, considering the interconnected nature of climate-related hazards and impacts (e.g., hazards occurring upstream may likely have impacts in downstream settlements), NbS project interventions may take place at multiple scales, including also rural areas or other settlements in the same river basin, in addition to the targeted six municipalities, on the basis of the climate vulnerability and risk analysis and the assessments under output 1.1.

37. The total population of these six municipalities is 1,525,960 people (1,042,660 in urban areas), and the total population of the two river basins is estimated at 2,034,000 people.

38. The project is seeking to indirectly benefit the entire population of the two river basins (2,034,000 people), as a result of improved land-use management, gender inclusion, and the implementation of NBS at the basin level. The project is also expected to directly benefit 312,800 people, equivalent to 30% of the urban population in the targeted six municipalities, who will benefit from interventions in resilient livelihoods, water and energy security to reduce vulnerability.

39. The project explicitly supports the Adaptation Fund's objectives, namely:

- Outcome 5: Increased ecosystem resilience in response to climate change variability and induced stress
- Outcome 6: Diversified and strengthened livelihoods and sources of income for vulnerable people in targeted areas
- Outcome 7: Improved policies and regulations that promote and enforce resilience measures

See Table 13 for more detail.

Formatted: Indent: First line: 0.04"

⁶⁸ <https://cityadapt.com/n4c/>

⁶⁹ <https://www.geotech.cu/proyecto-mi-costa/>

⁷⁰ There is a large amount of regional evidence about NbS contribution to climate change adaptation, especially for vulnerable communities. For case studies, see <https://casestudies.naturebasedsolutionsinitiative.org/case-search/>.

5. Project Components and Financing

Table 4. Project Components and financing

Project Components	Expected Outcomes	Expected Outputs	Countries	Amount (US\$)
1. Climate-resilient and gender-responsive land use management	1. Government institutions enhance their capacity to plan and implement climate-resilient and gender-responsive and use policies and instruments	<p>1.1 Climate vulnerability and risk analyses are developed at the basin level (1 in each country).</p> <p>1.2 Technical and operational government staff at the national, provincial, and municipal levels (a total of 110 in each country) receive training, technology and equipment to monitor climate risks and implement resilient land use planning.</p> <p>1.3 Government staff at the national, provincial, and municipal levels and decision-makers are trained in gender differentiated impacts of climate change and gender-transformative policies (110 in total in each country).</p> <p>1.4 (4x) action plans are prepared to incorporate a gender perspective into land use planning at the municipal and basin scale.</p> <p>1.5 (8x) Climate resilient and inclusive land use planning instruments are strengthened or created at the basin and urban levels in both countries, based on climate risk and gender data.</p>	Cuba and the Dominican Republic	\$2,900,000.00
2. Implementation of NbS for climate risk reduction	2. Urban and riverine communities in the Yaque del Norte (DR) and Yara & Jibacoa river basins (Cuba) reduce their vulnerability and exposure to climate hazards resulting from implemented NbS	<p>2.1. Training to government staff (120 in each country), communities, and other actors to plan, design, implement, and maintain NBS projects.</p> <p>2.2 Participatory design and implementation of NBS for flood risk reduction and resilient water management (wetlands, forests and parks, ditches, etc.) in urban areas of 6x municipalities and in peri-urban/rural areas of the 2 basins (Yara/Jibacoa and Yaque Norte).</p>	Cuba and the Dominican Republic	\$16,045,460.00

3. Climate change - adaptive food, water and energy security	3. Communities improve their food, water, and energy security and adopt climate-resilient livelihoods	3.1. Women's groups, communities, and local governments in (6) municipalities receive training on gender-transformative resilient community agriculture and sustainable energy and water management. 3.2 Co-design and implementation of resilient community gardens and rainwater harvesting systems in (6) municipalities with beneficiaries. 3.3. Community photovoltaic systems are developed in (6) municipalities to facilitate NBS implementation with beneficiaries.	Cuba and the Dominican Republic	\$5,000,000.00
4. Knowledge management and MEL	4. Improved knowledge management and MEL (Monitoring, evaluation and learning) for climate resilient adaptation planning in the Hispanic Caribbean.	4.1. Minimum 4 online platforms (climate and gender) are strengthened in both countries to improve management, coordination, and open access to data on climate impact and gender. 4.2. Regional dialogues for South-South knowledge exchange on gender and climate among Caribbean and Latin American countries to ensure the sustainability of actions.	Cuba and the Dominican Republic	\$600,000.00
Project Execution cost				\$2,727,270.00
Total Project Cost				\$27,272,730.00
Project Cycle Management Fee charged by the Implementing Entity (if applicable)				\$2,727,270.00
Amount of Financing Requested				\$30,000,000.00

Formatted Table

6. Projected Calendar

Table 5. Project calendar

Milestones	Expected Dates
Start of Project/Programme Implementation	March 2027
Mid-term Review (if planned)	December 2029
Project/Programme Closing	March 2032
Terminal Evaluation	September 2032

PART II: PROJECT / PROGRAMME JUSTIFICATION

A. Project components

Justification for the Regional and Strategic Approach

40. The project will contribute to facilitating the implementation of the agreement between Cuba and the Dominican Republic for binational cooperation on topics related to climate change (signed in 2022), including cooperation on data and Climate Transparency in accordance with the Paris Agreement.

41. Cuba and the DR have long been working together on bilateral cooperation and technical assistance, and this project intends to reinforce this cooperation. They have also consented to seeking possibilities of identifying potential joint projects on adaptation to climate change. Thus, the proposed project intends to advance on the implementation of this agreement by strengthening their capacities to address the challenges and risks generated by climate change, and by implementing key interventions in each country of mutual benefit. The regional approach is justified by the need to create and exchange knowledge, as both countries share similar exposures to climate hazards, have low income levels, and a limited capacity to address climate impacts. Despite these limitations, however, both countries have started to develop some adaptation and partnership initiatives with initial positive lessons worth considering for replication.

Urban Context and Common Climate Hazards

42. Although some climate hazards and risk drivers (e.g., landslides, erosion, deforestation, heavy rainfall, etc.) may originate in rural areas, their impact on urban areas can be significant, especially if they are located near rivers or water bodies. Further, while country poverty data show a higher level of poverty in rural areas, the concentration of vulnerable and low-income populations is higher in urban areas, where the poor have no option but to live in areas that are underserved, marginalised, and highly exposed to hazards (e.g., flood-prone zones). This has been evidenced in the vulnerability and exposure studies carried out in Manzanillo and Santiago de Los Caballeros as part of the Nature4Cities programme, which is intended to be scaled up and out via this AF project.

Justification of the Project Target Area

43. In addition to climate hazards exposure and vulnerability, other key factors have been considered for the selection of these two basins in the countries. These two areas represent a basin-level scale-up of Nature4Cities, which targeted the secondary cities of Manzanillo in Cuba and Santiago de Los Caballeros in the Dominican Republic. Both cities were identified by the national governments and key land use planning and environmental management departments of both countries for inclusion in Nature4Cities⁷¹, as secondary cities to raise awareness and create the enabling conditions for NbS to be implemented to adapt to climate change impacts. During N4C, Manzanillo was identified as a vulnerable priority area in Cuba's "Tarea Vida"⁷². Santiago de Los Caballeros is DR's second largest city, it was selected after consultation with the Ministry of Environment and Natural Resources (MMARN), the Ministry of Economy, Planning, and Development, and the Vice Ministry of Territorial Planning & Development. The work undertaken during N4C in these two cities serve as a basis from which to scale up NbS planning and implementation to other cities in the same basin, as the environmental problems and climate impacts in these cities are interrelated.

Innovation and the opportunity to learn from each other

44. The two river basins represent an opportunity for learning and best practice sharing. For example, Yaque del Norte, in RD, shows a successful example of public-private partnerships for water resource management (through the Yaque del Norte Water Fund). In Cuba, long-established community-based agricultural practices have replicability potential but require support. These are entry points to foster knowledge transfer through collaboration. Thus, the production and access to data and products generated by the project in each country, such as climate and gender adaptation plans and decision-making tools for urban and land-use planning from a gender perspective, are replicable and scalable.

Theory of Change

45. IF national and local governments (of the Yaque del Norte basin in the DR, and Yara & Jibacoa basin in Cuba) adopt policies and instruments for the implementation of climate-resilient gender-responsive land use planning and nature-based solutions for adaptation, **THEN** urban and riverine communities in the Yaque del Norte and the Yara and Jibacoa river basins will suffer fewer losses due to climate change **BECAUSE** capacities to plan for and implement adaptation have been enhanced, flood risk exposure has been reduced and communities vulnerability has been reduced through improved food, water and energy security.

46. Figure 11 below shows the project's Theory of Change's outcomes:

1. Government institutions enhance their capacity to plan and implement climate-resilient and gender-responsive land use policies and instruments

⁷¹ [85https://www.greenclimate.fund/sites/default/files/document/increasing-resilience-through-nature-based-solutions-latin-american-cities-nature4citieslatam.pdf](https://www.greenclimate.fund/sites/default/files/document/increasing-resilience-through-nature-based-solutions-latin-american-cities-nature4citieslatam.pdf)

⁷² <http://financiamientoclimatico.cubaenergia.cu/index.php/descargas/8-folleto-tarea-vida/file>

- Urban and riverine communities in the Yaque del Norte and Yara & Jibacoa river basins reduce their exposure and vulnerability to climate hazards as a result of the NBS initiatives being implemented.
- Urban and riverine communities in the basins improve their food, water, and energy security and **achieve adopt** climate-resilient livelihoods.
- Improved data and information management (including project monitoring, evaluation, and learning) for climate-resilient planning in the Spanish-speaking Caribbean.

47. For example, to achieve Outcome 2 IF capacity building to governments, communities and other actors to plan, design and implement NbS projects, and participatory co-design and implementation of NbS for flood risk reduction and resilient water management in urban and riverine areas, THEN communities in both river basins will increase their resilience to the gender differentiated impacts of climate change BECAUSE communities in both river basins will reduce their exposure to climate hazards.

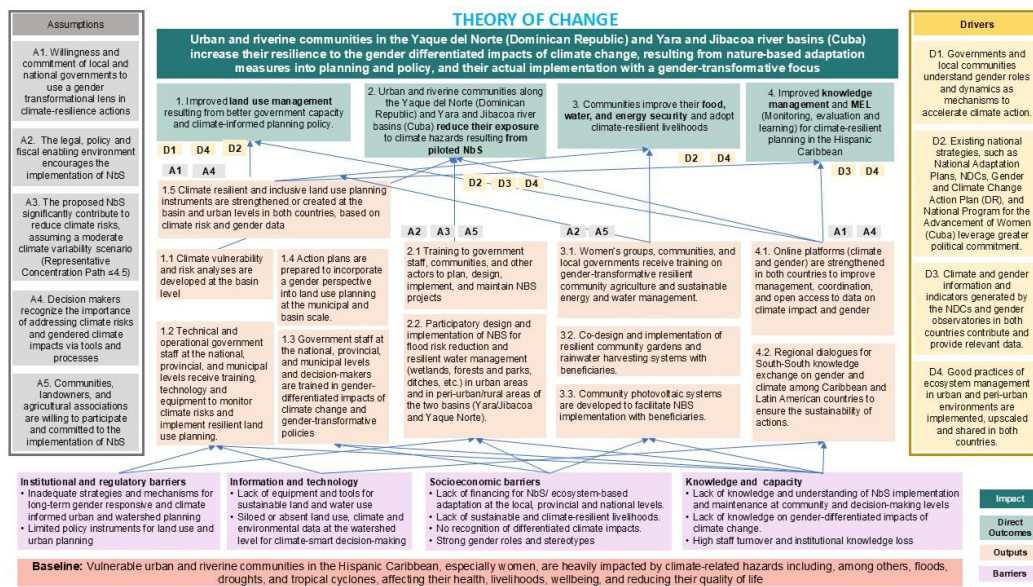


Figure 11. Project Theory of Change.

Project Description

Component 1: Climate-resilient and gender-responsive land use management

48. This component's objective is to achieve improved climate-resilient gender-responsive land use management and promote a gender perspective in adaptation and land use policies in both countries. To this end, the initiative seeks to build the capacity of government personnel at the **national, provincial, and municipal levels and generate data to develop** land use plans (in Spanish *Planes de Ordenamiento Territorial* or POT) informed by gender-disaggregated data on risks and vulnerabilities and action plans to incorporate a gender lens in local adaptation plans, land use and development plans.

49. Each country has achieved different progress in the development of these policies and plans; therefore, the activities proposed below will have different approaches. In Cuba, key stakeholders will include the National Institute of Territorial and Urban Planning (INOTU), the Ministry of Science, Technology, and Environment (CITMA), the Ministry of Agriculture (MINAG), the National Institute of Hydraulic Resources (INRH), the Federation of Cuban Women and the Office of Statistics and Information in -Cuba, among others. In the DR, the Ministry of Environment and Natural Resources (MMARN), the

Ministry of Economy, Planning, and Development, the Vice Ministry of Territorial Planning & Development, the Ministry of Agriculture, the National Institute of Hydraulic Resources, the Ministry of Women's Affairs, the Office of Women's Affairs, the Dominican Association for the Development of Women, among others. Outputs are described below.

50. 1.1 Vulnerability and climate risk analyses are being developed at the basin level in both countries. Activities proposed include: 1) Collection of gender-disaggregated data on risks and vulnerabilities in the municipalities of both basins. The data will inform gender action plans described in product 1.4 below. 2) Detailed hydrological, topographic, socio-ecological, and land use assessments to determine areas susceptible to landslides and pluvial and riverine flooding T10, T50, and T100 under different climate scenarios. The collected data will be used to formulate (in the case of Cuba) or strengthen (in DR) comprehensive vulnerability and climate risk analyses at the basin scale. The studies will also guide the identification of the most cost-effective and socially inclusive nature-based solutions (NbS), as well as specific priority locations at the basin level to reduce flooding, erosion and landslide exposure and enhance resilience. The data will be complemented by vulnerability and gender data collected as part of output 1.3 to inform the action plans under output 1.4 and the climate-resilient gender-responsive land use plans under output 1.5. This product will scale and complement the preliminary vulnerability analyses carried out in Manzanillo and Santiago de Los Caballeros as part of Nature4Cities.

51. 1.2 Technical and operational government personnel at the national, provincial, and municipal levels receive training, technology, and equipment to monitor climate risks and enforce resilient land use management. The proposed activities are: 1) Provision of equipment, computers, and software for INOTU and CITMA offices at the national, provincial, and municipal levels in Cuba, and for the MMARN and the Territorial Planning Office in the DR to collect and manage cadastral and climate information, monitor risks of floods, landslides, droughts, and other hazards, maintain up to date climate hazards, vulnerabilities, exposure, and risks analyses in the basins, and design land value capture instruments⁷³. 2) To ensure the well-functioning of the equipment provided under (1) above, ~~it is proposed~~ the acquisition and installation of photovoltaic energy generation and storage equipment (panels, batteries, etc) is proposed, given the growing conditions of energy insecurity, especially in Cuba but also extended to the DR. This can contribute to national efforts to increase the amount of renewable energy. 3) Training of state personnel in the collection and management of cadastral, climate, and hazard data, including software skills to increase their autonomy in the preparation of risk maps and design of land value capture instruments, which will inform land use plans at the municipality and basin scale. It is expected to train 25 employees at the national level, 10 at the provincial level and 75 at the municipal level in each country (total 110 per country).

52. 1.3. Government personnel and decision-makers at the national, provincial, and municipal levels are trained on gender differentiated climate impacts and transformative policies. The proposed activities are: 1) Establish a national coordination group to ensure that a gender perspective is incorporated into adaptation policies at the national and provincial levels; 2) Collect data on gender inequality and gender-differentiated climate impacts at the basin level (in both countries). This activity will inform and complement the climate risk and vulnerability analyses, as part of product 1.1. 3) Development of outreach reports and awareness campaigns on the impact of climate change on women. 4) Training for key stakeholders and decision-makers in each country on differentiated concepts of vulnerability, risk, and climate impact. It is expected to train 25 people at the national level, 10 at the provincial level and 75 at the municipal level in each country (total 110 per country). 5) Knowledge exchange activities between the DR and Cuba, including lessons learned from the creation of the Gender and Climate Change Action Plan by the Ministry of Women and other institutions in the DR. To this end, the initiative will work hand in hand with the Ministry of Women's Affairs, the Office of Women's Affairs, the Dominican Association for the Development of Women in the DR, the Federation of Cuban Women, and the Office of Statistics and Information in Cuba, among others.

53. 1.4. Four action plans prepared to incorporate a gender perspective into territorial and adaptation plans at the municipal and basin levels in both countries. The activities proposed are: 1) Identify entry points and opportunities within the legislative framework for incorporating a gender perspective into adaptation plans and land use plans at the basin level. 2) Formulate action plans for integrating a gender perspective into territorial and adaptation plans, and for advancing basin-level initiatives to reduce gender-differentiated climate risk. The action plans will include concrete short-, medium-, and long-term actions, as well as specific indicators. They will be validated by INOTU and CITMA in Cuba, and the Ministries of Environment and Natural Resources (MMARN) and Economy, Planning, and Development in the DR. Their implementation will be the responsibility of INOTU in Cuba and the Vice Ministry of Territorial Planning and Development in the DR.

⁷³ Process by which the public sector recovers all or part of the increase in land value attributable to "community effort" rather than to the individual action of the owners. Recovery is achieved by converting it into public resources in the form of taxes, contributions, levies, among others, or by investing it in local improvements for the benefit of the community.

54. 1.5. New, inclusive and resilient territorial planning instruments based on gender and climate data are strengthened or created. These territorial planning instruments will be informed by the vulnerability and risk analysis (output 1.1), data on gender inequality and gender-differentiated climate impacts at the basin level (output 1.3) and the action plans to incorporate a gender perspective into territorial and adaptation plans at the municipal and basin levels (output 1.4). These instruments will also serve to identify the types and locations of solutions to reduce climate risks under Component 2. The activities proposed include: 1) Technical assistance to review, update, and strengthen the climate risk components of the land use plans for the six (6) municipalities in the basins. In Cuba, municipalities have already developed their land use plans (POT). INOTU is responsible for updating them. However, assistance is required to incorporate the results of the risk and vulnerability analysis and gender analysis and to determine how these data inform territorial planning. In the DR, Santiago de Los Caballeros has developed a Municipal Land Use Plan (PMOT); the other two cities for this project are in the process of developing theirs; therefore, assistance in the DR will focus on support to incorporate these data into upcoming plans. This activity will also complement the World Bank's Resilient Agriculture and Integrated Water Resources Management (PARGIRH) project in the DR, which is planning to develop two overarching plans to be defined between the Yaque del Norte basin and another basin. 2) Technical assistance to create a basin-level land use plan in Cuba (Yara and Jibacoa rivers) and to strengthen the existing plan for the Yaque del Norte River basin in the DR, especially on gender and climate aspects. 3) Technical assistance to conduct studies for the application of land value capture (LVC) instruments to finance NbS in the cities of the two basins. This activity is proposed as a scaling up of the Nature4Cities products, which showed that regulations in both countries offer opportunities for LVC, but the institutional capacity and requirements (financial, personnel, equipment and knowledge) for its implementation need to be determined. LVC instruments may include contributions for building rights, minimum green areas for new buildings and requirements for sustainable urban drainage, among others.

Component 2. NBS projects implemented in urban and riverine communities along the Yaque del Norte (DR) and Yara and Jibacoa (Cuba) basins.

55. This component will seek to implement ecosystem-based adaptation practices, informed by the results of components 1 and 2. Key actors in implementation are: in Cuba: INOTU, the Ministry of Agriculture, CITMA, the Environment and Development Funds, and the IRIS Foundation. In the DR: the Ministry of Economy, Planning and Development, MMARN, the Ministry of Agriculture, and the Yaque del Norte Water Fund, among others.

56.2.1. Strengthening the capacities of governments, communities, and other stakeholders to plan, design, implement, and maintain NBS projects. The activities proposed under this component are: 1) Preparation of cost-benefit analyses to determine the NBS options to be implemented and the optimal financial model for their sustainability. 2) Training for communities and vulnerable groups (especially women and Afro-descendant), private and state actors on the formulation of conservation projects, management, and improvement of ecosystems and natural resources, as well as local conservation tourism initiatives. In terms of government staff, it is expected to train 20 people at the national level, 25 at the provincial level, and 75 at the municipal level in each country (a total of 120 per country). 3) Training for community groups and women's collectives on the implementation, management, and maintenance of NBS projects. This includes, among others, training in accounting, agroforestry and sustainable agriculture practices, forest and ecosystem management, and ecotourism, among others. This activity will build on the N4C products regarding training to identify suitable NBS. A parallel Green Climate Fund project "MiCosta" is being implemented in Manzanillo and other coastal cities, which includes the provision of training classrooms. ~~ISe~~ this AF project will coordinate with MiCosta in Manzanillo to make use of its classrooms for training related to the AF project. 4) Provision of tools, equipment, and technology to community groups and women's collectives to support the implementation, maintenance, and management of the interventions. Finally, 5) Awareness-raising among financial and microcredit institutions to promote microcredit lines for community-based conservation and small-scale agroforestry projects. This product scales up the financing and private sector analyses developed as part of the Nature4Cities project for Manzanillo and Santiago de Los Caballeros.

57. 2.2 Participatory design and implementation of nature-based solutions for flood risk reduction and resilient water management in urban and river basin settings. Products of the N4C programme included a list of potential nature-based solutions to climate-related hazards (pluvial and river flooding, erosion, water and food scarcity, etc.). See Table 1 below. These solutions were proposed by key stakeholders during workshops during the Nature4Cities project, following a rigorous risk analysis in Manzanillo and Santiago de Los Caballeros. Therefore, output 2.2 will consider these options for potential implementation⁷⁴.

⁷⁴ There is strong evidence both in the region and across the world that nature-based solutions work. The evidence has shown that these are cost effective measures to increase climate resilience and to help communities adapt to climate change. See for example:

Table 6. Typologies of Nature-based Solutions and their basic attributes

Typology	Scale	Risks to address				
		Erosion	Flooding	Extreme heat	Water shortage	Food
Mangroves and ostrich corals	Coast	X	X			X
Rural and riverine forests	Basin	X	X	X	X	X
Terraces	Basin	X				
Floodplains	Basin		X		X	
Agroforestry	Basin	X		X	X	X
Wetlands	Peri-urban		X		X	
Retention ponds	Urban		X	X	X	
Detention ponds	Urban		X			
Urban forests and parks	Urban		X	X	X	X
Green corridors	Urban	X	X	X	X	X
Raingardens	Neighbourhood		X	X	X	
Urban farming	Neighbourhood		X	X		X
Bioswales	Neighbourhood		X		X	

58. However, the final selection of NBS types and their specific location will be determined by risk and vulnerability studies and hydrographic and environmental studies at the basin level, which will then inform updated land use plans (component 1). As mentioned, interventions may also take place in rural areas and other settlements, in addition to the targeted six municipalities (but within the same basin), as these may have a direct impact on the targeted population. At this stage, it is possible to identify preliminary possible solutions as follows:

59. In Cuba, activities may include:

- In the upper basin: Reforestation, rehabilitation, and conservation of native forests, incentives for the acceleration of agroforestry practices (e.g., shade-grown coffee, fruit trees, bananas, and others interspersed) in specific areas to be determined by INOTU, CITMA, MINAG and INRH, and development of terraces to prevent erosion.
- In the middle basin, especially peri-urban areas, natural wetlands and floodplain areas will be identified to reduce flood risk of inhabited areas; this can be realised via LVC (levies to beneficiaries and compensations to affected landowners).
- In the lower basin, UNDP and CITMA are understood to be working on mangrove restoration in the city of Manzanillo as part of the MiCosta project. Actions will be coordinated to avoid duplication.
- Within cities, existing lots (sports fields, vacant lots, parks, etc.) will be identified as multifunction areas, e.g., to serve as detention ponds that slow stormwater runoff and reduce the risk of flooding in populated areas.
- Likewise, in cities, the creation of infiltration ditches and bioswales, the adaptation of vacant lots as rain gardens, small natural and constructed wetlands, and the restoration of green corridors are proposed.

Formatted: Font: Not Bold

60. In the Dominican Republic, the project will partner with strategic stakeholders such as the Yaque Norte Water Fund (YNWF), to focus actions on locations where interventions are most relevant. The following activities are proposed:

- In peri-urban areas, solutions will focus on the implementation of riparian floodplains and wetlands, via LVC. Currently, local authorities and communities are involved in mangrove restoration in Monte Cristi and forest protection in the upper basin, therefore NBS will concentrate on urban areas to avoid duplication.
- Within cities, similar to Cuba, detention ponds are proposed on existing spaces with other uses (e.g., baseball fields, green areas, etc.). Likewise, infiltration ditches, bioswales and small lots or parks adapted as rain gardens are proposed.

Formatted: Font: Not Bold

Component 3. Communities improve their food, water, and energy security and adopt climate-resilient livelihoods

61. This component seeks to implement urban and peri-urban community farming initiatives, water harvesting systems, and local renewable energy generation. These practices complement each other and collectively increase resilience to climate impacts. Key implementing actors are, in Cuba: INOTU, MINAG, National Funds, CITMA, and IRIS Foundation. In the DR: MMARN, MEPD, Ministry of Agriculture, and the Yaque del Norte Water Fund.

Formatted: Font: Not Bold

Formatted: Font color: Auto

<https://casestudies.naturebasedsolutionsinitiative.org/case-search/>, <https://nature4climate.org/nature-in-action/case-studies/>

3-4- 62.3.1. Training for women's groups, communities, and local governments on community gardens and energy and water management from a gender perspective. The following activities are proposed: 1) Initial assessment to identify specific knowledge and skills gaps in each target group, emphasising the gender gap and roles in agricultural production. 2) Based on this, training activities will be designed and tailored to the needs of the communities, focusing on the needs of women's groups, youth, and marginalised groups. 3) Training for women as trainers will be explored, enabling the transfer of knowledge to other groups in the community. 4) Provision of tools, equipment, and technologies to community groups and women's groups to implement gardens and water harvesting systems. This activity includes technical and financial support for improving existing nurseries and creating new ones as needed. This training will ensure the long-term sustainability of these activities and address one of the barriers to climate change adaptation with a gender perspective.

Formatted: Justified, Indent: Left: -0.01", Hanging: 0.01", Right: 0.04", Space After: 13.2 pt, Line spacing: Multiple 1.03 li

Formatted: Font color: Auto

Formatted: No bullets or numbering

Formatted: Font color: Auto

3-2- 63.3.2 Design and implementation of community gardens and water harvesting systems in urban and riverine areas. To support the livelihoods of the most vulnerable people in these areas, a series of activities are proposed, including the participatory design and implementation of collective initiatives for urban and peri-urban gardens and rainwater harvesting. These activities are proposed as nature-based adaptation measures to ensure water and food security through drought-resilient food production and rainwater harvesting during droughts, tailored to the context. The following activities are proposed: 1) Mobilising women's groups, communities, and local governments, with the support of NGOs in each country, to identify and plan optimal areas for urban and peri-urban agriculture. 2) Design and implementation of urban and peri-urban gardens and community farms, including small ponds and ditches to capture excess rainwater as a water source to irrigate the gardens. 3) Construction of rainwater harvesting systems at strategic points in cities, including those near gardens, to diversify water sources and improve drought resilience. This can include small-scale systems such as storage tanks or rainwater harvesting using roofs and gutters.

Formatted: Font color: Auto

Formatted: No bullets or numbering

Formatted: Font color: Auto

Formatted: Font color: Auto

3-3- 64.3.3 Community photovoltaic systems to facilitate NBS implementation: One of the greatest obstacles expressed during the consultations, especially in Cuba, was the constant power outages and the lack of access to reliable energy sources, to ensure the effective implementation of agricultural and land restoration and rehabilitation activities. Therefore, activities will focus on the installation of small-scale off-grid photovoltaic systems within pilot community gardens and orchard initiatives, which will facilitate access to energy for activities such as irrigation or the implementation of NBS. As part of output 3.1, women's collectives will be trained to maintain and operate the photovoltaic systems. Related to this output, output 3.1 will also address traditional gender roles that may limit women's participation in the use of these technologies.

Formatted: Font color: Auto

Formatted: List Paragraph, No bullets or numbering

Component 4. Improved knowledge management, as well as monitoring, evaluation, and learning for climate resilient planning in the Hispanic Caribbean

65. 4.1. Strengthening data platforms in both countries for the management, coordination, and open access to data on climate, differentiated impacts, and adaptation practices. This output addresses the need for information coordination within government entities and with other organisations. There currently exist databases at the national and regional levels on climate risks, forecasts, and early warnings. However, the information is partial, dispersed, or restricted. This component will be implemented within the broader political agreement between Cuba and the Dominican Republic for binational cooperation on topics related to climate change (signed in 2022), including cooperation on data and Climate Transparency in accordance with the Paris Agreement

66. At the institutional level, Cuba has early warning systems in all provinces, and although relevant information and products exist, there is a lack of a centralised online platform to manage this information. The Cuban Institute of Meteorology's platform can be a starting point, as it has current climate information and forecasts that could be linked to. As part of the current GCF project "MiCosta", a new Knowledge Management Platform based in CITMA is planned. This platform is expected to integrate information derived from the project with early warning information and national data sets. However, its scope is limited to the coastal level. Consequently, this AF note proposes to strengthen it with data resulting from analyses at the basin level. In the DR, there is a state initiative to develop a hydrological, meteorological and climatic data management system (based on the recommendations of the project "Generation and Management of Hydrometeorological Data and Climate Change Scenarios in the DR "). However, it is at a very early stage. Therefore, technical assistance is proposed to learn from the Cuba-Cuban experience and accelerate the implementation of the platform in the DR.

67. In terms of gender, there is a need to integrate the existing data and platforms towards improved adaptation decision-making. Currently, Cuba has a [gender observatory](#), while the DR has a [gender parity platform](#). However, in both cases, data on differentiated climate impacts and better coordination with climate data platforms ~~is~~ are lacking. At the non-governmental level, there have been efforts to disseminate information on climate adaptation practices. For example, the [Bohio platform](#) in the DR monitors biodiversity and ecosystem resilience on the island of Hispaniola. Similarly, through the [Nature4Cities project](#) in Latin America, risk analyses were developed in some cities (including Manzanillo in Cuba and Santiago de Los Caballeros in the DR), as well as relevant guides and products.

68. Technical assistance is proposed to interconnect these with institutional platforms and improve coordination among governmental, academic, non-governmental, and private sector entities. Thus, existing climate and gender databases will be strengthened in each country. This AF project proposes the creation of a repository of useful and easily accessible information on initiatives and opportunities for ecosystem-based climate change adaptation. This includes, for example, links to other regional platforms such as [City Adapt](#)⁷⁵ and [Climate Action-ACL](#)⁷⁶ (UNEP), which document practices, training, and knowledge exchange. In agreement with state entities, these repositories can be linked to environmental institutions or hosted by non-governmental organisations, ensuring data exchange between ministries and other institutions. For example, in the case of Cuba, INOTU, CITMA -through the Environmental Agency (AMA) and its Study Group on Hazards, Vulnerability, and Risks, the municipal governments, and the Provincial Delegations of CITMA can coordinate and share data on gender-differentiated risks in the face of climate change, with the participation and input of the Federation of Cuban Women. This could also be reflected in the ONEI gender portal in Cuba.

69. 4.2. [Regional dialogues for South-South knowledge exchange between countries in the Hispanic Caribbean and Latin America for the long-term sustainability of NBS actions](#). This product entails a series of workshops and events, both between the two countries and with other countries in the region such as Haiti and Jamaica (to be defined). It aims to promote South-South knowledge exchange to strengthen states' capacity to implement adaptation strategies with a gender perspective. These dialogues will seek to share experiences on national and regional initiatives to empower women and reduce their vulnerability to climate hazards. Likewise, they seek to exchange practices on land use planning, the inclusion of climatological data in land-use and urban planning instruments, and the use of tools for effective land management.

70. In this regard, the idea is to delve into specific topics to ensure effective knowledge creation. For example, understanding the opportunities and limitations of the different regulatory frameworks; land-based financing instruments available and applicability to the context of both countries; potential innovative financial models involving the private sector and other actors for the implementation of nature-based solutions; among others. Cuba has been working on urban agriculture for decades, from which positive lessons can be learned. DR has initiated noteworthy gender equity initiatives, including the creation of the Ministry of Women and the Office of Women's Affairs of the Ministry of Agriculture. The Yaque del Norte Fund (RD) has been working with public and private investors on innovative investment models for environmental protection, climate adaptation and water security in the basin. This model has been applied elsewhere in Latin America and the Caribbean are proposed, as well as virtual exchanges with other small island states to share lessons on NBS for adaptation. To this end, the project will work hand in hand with regional networks such as the Latin American Water Funds Alliance, the Platform for Climate Action in Agriculture in Latin America and the Caribbean (PLACA), among others.

B. New and innovative solutions to climate change adaptation

71. One of the project's key innovations is its gender-based approach to ecosystem-based adaptation measures. The project seeks to open opportunities, especially for women and vulnerable groups, to implement actions -at the policy and project levels- that contribute to addressing differentiated impacts and increase their autonomy and resilience. This will be done via the collection of differentiated data and incorporation into land use and adaptation plans. Furthermore, during the consultations that took place in both Cuba and the DR for the development of the concept note, participants repeatedly expressed the need to open up opportunities for the inclusion of private actors in the design and implementation of adaptation measures.⁷⁷ Therefore, this project proposes the participation of beneficiaries and the private sector as key actors to co-finance and scale the project's initiatives.

⁷⁵ <https://cityadapt.com/en/home/>

⁷⁶ <https://accionclimatica-alc.org/blog/iniciativa/sdg-cuba/>

⁷⁷ During the consultations for the development of this note, participants consistently expressed the need for private sector participation in the project.

72. The project offers an opportunity for learning and knowledge exchange between the two countries. Both Cuba and the DR have strengths and exemplary cases in specific areas of nature-based adaptation, from which the other one can draw valuable lessons. Cuba has extensive experience with community initiatives and public policies for urban agriculture worth considering. Likewise, there are public-private initiatives in the DR, such as the Yaque del Norte Water Fund, as a successful and financially sustainable example of water resource management. It is hoped that the participation of the Yaque del Norte Water Fund and the Latin American Alliance of Water Funds will help explore opportunities for similar models in the Cuban context and understand the barriers and entry points for such models.

73. Finally, as a scaling up of Nature4Cities, this project will explore the feasibility of developing instruments for land value capture. A Technical Report is currently being prepared as a product of N4C and explores the potential of Land Value Capture Mechanisms for Urban Nature-Based Solutions in Latin America and the Caribbean, particularly in the project cities. Such land-based financing instruments are considered highly innovative, as they involve the participation of private actors and residents in the financial sustainability of the projects. Many of these have been implemented in various Latin American cities with great success⁷⁸. These include, for instance, requirements for sustainable urban drainage, minimum green areas obligations, or betterment contributions (including taxes levied on residents which are then invested in environmental protection and nature-based solutions for risk reduction), among others.

C. Economic, social and environmental benefits

74. **Economic:** This project is designed to bring economic benefits to the local population, especially women. Output 2.1 (raising awareness among financial and microcredit institutions) will result in access to financial resources with more favourable conditions for women and vulnerable groups. Agroforestry and community farming activities (outputs 2.2 and 3.2) will result in increased income for women's groups in the project cities, creating green jobs and improving livelihoods for the most vulnerable groups. Training on resource and habitat conservation practices can create eco-tourism business opportunities.

Also, improved flood risk reduction will lessen economic losses for communities vulnerable to flooding.

By implementing NbS for flood risk reduction, the project aims to mitigate economic damages from future extreme weather events. A precise figure for avoided losses cannot be calculated upfront at the concept note stage, however, historical events indicate the potential savings. For instance, at a country level, a single storm in the Dominican Republic in November 2016 caused damages exceeding 4.39 billion Dominican pesos (approximately 74.4 million USD). Similarly, a World Bank assessment of the economic cost of climate change estimated that due to increases in inland flooding will result in 0.06-0.09% losses in the Dominican Republic's capital stock by 2050.⁷⁹

The specific NbS proposed by this project also have favourable benefit-cost ratios. For instance, mangrove restoration, assessed for flood reduction benefits, show that the ratio is 0.12-0.09 for Cuba and 0.36-0.26 (depending on the discount rate applied).⁸⁰ In the Caribbean, rain gardens can avoid losses of up to \$30 per square foot of impervious surface protected, costing up to \$5 per square foot. Similarly, bioswales can avoid losses of up to \$80 per square foot, and cost \$30 per square foot.⁸¹ Furthermore, watershed-level interventions also have economic benefits. In other parts of the world, a UK evaluation of 10 schemes found that the benefit-cost ratio for 10 years is 4:1, and approximately 10:1 in 30 years.⁸²

Additionally, Component 3 has economic benefits through improving food and water security. Urban agriculture has economic benefits through the reduction of household expenditure.⁸³ For example, in other cities in Latin American, urban agriculture reduced food costs by up to 36% for low-income households.⁸⁴

75. **Social:** The project's combined components are designed to bring multiple social benefits. For example, greater empowerment and participation of women in decision-making, including access to climate information, and opportunities for learning, socialization, and personal development. Urban agriculture will increase the supply of healthy, locally grown food, contributing to the food security of vulnerable groups, especially single mothers in the project cities. These activities will promote greater social cohesion through community participation in the implementation and maintenance of these practices. They will also contribute to the well-being and health of local communities by offering access to green open spaces,

⁷⁸ See for example the several publications from the Lincoln Institute of Land Policy on Land Value Capture in Latin America.

⁷⁹ Siegmund (2023) *Estimating Economic Damages of Climate Change in the Dominican Republic*.

⁸⁰ Menéndez, P., Lowrie, C., and Beck, M. W. (2022). "Building Mangrove Capital: Assessing the Benefit Cost Ratio for Mangrove Restoration Across the Wider Caribbean." The Nature Conservancy, Arlington, VA

⁸¹ Bailey, J., Becker-Birck, C., Bissoon, D., Fox, A., Gischler, C., Hampton, D., Lee, M., Minoia, L., & Sloan, W. (2022). *Building a more Resilient and Low-Carbon Caribbean: Report 4: Infrastructure Resilience in the Caribbean through Nature Based Solutions*. <https://doi.org/10.18235/0004603>

⁸² The Wildlife Trusts and RSA Insurance (2025) *Natural Flood Management*.

⁸³ FAO (2007) Profitability and sustainability of urban and peri-urban agriculture.

⁸⁴ Córdoba-Balcells, V., Parada-Molina, F., Toboso-Chavero, S., López-Eccher, C., Nadal, A., Rieradevall, J., & Muñoz, E. (2025). Socio-economic impact of urban agriculture in Latin America cities: The case of Santiago de Chile. *Cities*, 161, 105905. doi:10.1016/j.cities.2025.105905

Formatted: Font: Not Bold

Formatted: Indent: Left: 0"

Formatted: Indent: Left: 0", First line: 0"

Formatted: Justified, Indent: Left: -0.01", Right: 0.04", Space After: 1.7 pt, Line spacing: Multiple 1.03 li

Formatted: Font: Not Bold

Formatted: Font: 8 pt

Formatted: Font: 8 pt, Italic

Formatted: Font: 8 pt

Formatted: Font: 8 pt

Formatted: Font: 8 pt

Formatted: Font: 8 pt

Formatted: Font: 8 pt

Formatted: Font: 8 pt

Formatted: Font: Italic

improving air quality, and reducing the urban heat island effect by mitigating extreme temperatures. Finally, activities related to the installation of photovoltaic energy will bring clear benefits to families significantly affected by the lack of electricity, thereby contributing to the energy sovereignty of vulnerable communities. [Overall, the project aims to directly benefit 312,800 vulnerable people, which is equivalent to 30% of the urban population in the 6 target municipalities. It is expected to indirectly benefit the entire population of the two river basins, 2,034,000 people.](#)⁸⁵

76. Environmental: Component 1 outputs will bring environmental benefits represented by improved management of green areas in urban and rural settings. These include zones designated for conservation and environmental protection, forests, and river buffer zones. The project will also result in improved water and soil quality. Activities under Components 3 and 4, will contribute to improved infiltration and increased soil capacity to store water during storms, thereby reducing runoff and flood risk. Likewise, greater soil stabilization will be reflected in less erosion and a reduction of landslides risk and silting, currently affecting the middle and lower basin areas. These environmental improvements will help ~~reducing-reduce~~ disaster risks for the most vulnerable and poor populations, many of whom are located in areas highly exposed to these natural hazards⁸⁶. Further, [project activities include ecosystem restoration, NbS leading to net benefits in terms of healthy habitats and increased of biodiversity and enhanced ecosystem services \(ecosystem composition, biodiversity, biomass population dynamics, water infiltration and purification, soil conservation and reduced erosion\).](#)⁸⁷ These, in turn, have positive impacts on surface and groundwater, providing socio-economic benefits.

Such conservation and protection of forests and ecosystems also provides improved carbon storage capacity and thus contributes to national and global climate change mitigation commitments.

77. Gender: Together, the components and activities seek to reduce women's differentiated vulnerability through gender disaggregated data collection, gender-responsive planning, training and livelihood support for women's groups, and institutional awareness-raising on the gendered impacts of climate change. This will enable informed decision-making by local governments, greater adaptive capacity for communities, especially women, and greater awareness and integration of the gender perspective into local planning. Component 1, focused on resilient land-use management, contributes to narrowing the gender gap by ensuring that vulnerability and climate risk analyses include gender-differentiated data and that territorial planning instruments are based on this information to be inclusive and address existing inequalities. Component 1 is explicitly dedicated to incorporating gender-transformative strategies into policies and plans, closing the gender gap by training government personnel on gender-differentiated impacts, collecting data on gender inequality, and formulating action plans to integrate a gender perspective at the municipal and basin levels. This strengthens institutional capacity to respond to climate change while taking into account gender needs. Component 2 contributes to improving adaptive capacity by strengthening the capacity of communities and key actors to plan, design, and implement. It provides training and tools/equipment to women's groups. The component also contributes to raising awareness among financial institutions for microcredit loans that support their economic participation. Component 3 seeks to improve food, water, and energy security by boosting adaptive capacity through community gardens, water harvesting systems, and photovoltaic systems. It closes the gender gap by offering targeted training to women's groups on resilient agriculture and gender responsive energy and water management, providing them with resources and technology, and addressing traditional gender roles. Finally, Component 4, focused on information management, improves adaptive capacity and helps close the gap by strengthening open-access climate and gender data platforms, making visible the disaggregated information needed for informed policies. Regional dialogues foster South-South knowledge exchange on gender and climate, strengthening regional capacity for inclusive adaptation. [The project aims to benefit indirectly 1,028,253 women \(assuming male to female split is 49.5% to 50.5% in the Dominican Republic, and 49.4 to 50.6% in Cuba based on the most recent census information\). It will directly benefit 145,300 women in both countries through the implementation of water and food security solutions under Component 3.](#)⁸⁸

78. The risk of maladaptation under this project is considered limited. The design is grounded in a participatory and inclusive approach, ensuring that interventions are informed by the needs, priorities, and knowledge of diverse stakeholders, including women, youth, Indigenous Peoples, and marginalized groups. This inclusive process significantly reduces the risk of

⁸⁵ Based on the assumption that 20% of urban populations in the 6 selected beneficiaries will benefit. The assumption of 20% is a conservative estimate, given that the poverty rate in urban population in the Dominican Republic municipalities ranges from 30-60% (no available data for Cuba).

⁸⁶ Municipal land use plans and N4C products have shown that in cities like Manzanillo (Cuba) and Santiago (DR), slums and high-poverty areas are the most exposed to climate hazards.

⁸⁷ Biodiversa and James Hutton Institute (2023). Scoping review: What is the state of knowledge on the role of biodiversity in the design, delivery and benefits of NbS?

⁸⁸ Based on the assumption that 20% of urban populations in the 6 selected beneficiaries will benefit. The assumption of 20% is a conservative estimate, given that the poverty rate in urban population in the Dominican Republic municipalities ranges from 30-60% (no available data for Cuba).

Formatted: Font: Not Bold

Formatted: Indent: Left: 0", First line: 0"

Formatted: Font: Not Bold

Formatted: Font: 11 pt

Formatted: Font: 8 pt

Formatted: Font: 8 pt

Formatted: Hyperlink, Font: 8 pt

Formatted: Font: 8 pt

Formatted: Font: 7 pt

Formatted: Font: 7 pt

Formatted: Font: 8 pt

Formatted: Font: 11 pt

[reinforcing existing inequalities or creating new forms of social exclusion. The project's ecosystem-based approach at the basin level also minimizes the risk of unintended negative impacts elsewhere—such as downstream effects of upstream activities—by promoting integrated and nature-based management of land, water, and ecosystems. Furthermore, the project explicitly promotes the use of renewable and low-emission energy solutions, avoiding reliance on fossil fuels or technologies that could lock communities into unsustainable practices. Finally, by prioritizing Nature-based Solutions \(NbS\) and soft, community-led interventions rather than large-scale hard infrastructure, the project reduces environmental disruption and maintains the adaptive flexibility of ecosystems and livelihoods over time.](#)

D. Cost-effectiveness of the project

[79.](#) This project is presented as a regional initiative with activities in strategic themes aimed at maximising the project's effectiveness and positive impact. They are aimed at increasing the resilience of vulnerable groups—particularly women—in the project's target cities. These groups are also the most exposed to environmental hazards and therefore likely to be more adversely impacted by these hazards. It is estimated that these activities will directly benefit 312,800 people (the estimated 30% most vulnerable urban population), and an additional 1,721,200 people indirectly (the rest of the population in the two river basins). This demonstrates a highly beneficial cost-benefit ratio. Furthermore, the benefits will be multiplied by the exchange of knowledge and experiences between the two countries, as they share similar environmental and socioeconomic characteristics, but also distinct advances in areas such as gender equity, environmental and territorial management, among others. Thus, the activities are presented as cost-effective measures, compared to infrastructure interventions, with short-, medium, and long-term multiplier effects. The requested amount is the minimum necessary for implementation; the regional approach allows for cost rationalisation of administrative and implementation costs, avoiding duplication of efforts and improving the project's cost-effectiveness.

[80.](#) Evidence demonstrating the [cost-effectiveness](#) and [sustainability](#) of the proposed measures is presented below:

[81.](#) Land management plays a fundamental role in climate change adaptation; this involves, for example, the capacity of state and non-state actors to plan land uses and effectively enforce them, reducing the exposure of settlements, infrastructure, goods, and services to climate hazards. Therefore, component 1 focuses on effective land management through capacity, as well as the review and improvement of land-use planning instruments. Although land-use planning instruments alone do not ensure effective land management, they are a step in the right direction, as they complement development plans at the different scales. To strengthen them, land-use planning decisions must be updated and informed by climate risk data; for instance, it is vital to know what settlements, goods, and services are located in hazard-prone zones and what land-use management measures can be implemented to reduce disaster risk. There is considerable evidence in the region on the effectiveness of good land-use management in climate adaptation processes. For example, climate-informed land use plans and the use of urban NBS parameters, such as minimum green area and tax incentives to reduce flooding, in Sao Paulo and Belo Horizonte, Brazil. Similarly, development obligations for green areas in new urban developments in Colombia contribute as an adaptation and flood risk reduction measure⁸⁹. [The Component ensures that the building blocks for integrated climate resilient land use planning and management exist in both countries at the local government level through capacity building of actors.](#)

[82.](#) Regarding component 1, while there is global interest in including gender considerations in adaptation and ecosystem protection plans, in practice, concrete actions fall short⁹⁰. Therefore, this component focuses on specific training measures [to stakeholders, ensure the long-term impact of the project,](#) and the development of action plans to increase a gender lens and effectively implement initiatives to reduce climate risk for women. There is evidence of the impact of similar initiatives in the region. For example, the "From Knowledge to Action" projects work on Ecosystem-Based Adaptation (EbA), gender equality, and social inclusion (GESI) to address climate change. These have resulted in the empowerment of women in key adaptation roles, the strengthening of community leadership and planning, and the integration of traditional knowledge with modern approaches in projects⁹¹. Similarly, Nature4Cities, from which this project is planning to scale, has promoted gender approaches in urban planning to address the specific challenges faced by women in cities. As a result, integrating gender perspectives into urban planning has become a cornerstone of the project's work, which has spanned 13 cities in 7 countries.

[83.](#) Regarding component 2, the potential of nature-based interventions for climate change adaptation is globally recognised. While information on cost-benefit analyses of NBS is limited, useful examples with cost-effectiveness data have been

Formatted: Indent: Left: 0"

⁸⁹ https://www.lincolinst.edu/app/uploads/legacy-files/pubfiles/de_la_sala_wp19sd1sp.pdf

⁹⁰ <https://www.iisd.org/publications/toward-gender-responsive-EbA>

⁹¹ <https://cdkn.org/es/story/iniciativa-regional-impulsa-la-adaptacion-climatica-con-enfoque-en-genero-e-inclusion-social-en-colombia-peru-y-ecuador>

⁹⁷ <https://www.naturebasedsolutionsinitiative.org/news/the-cost-effectiveness-of-nature-based-solutions-for-reducing-disaster-risk/>

identified⁹⁷. In a recent review of scientific literature, 71% of studies indicated that NBS have consistently proven to be a cost-effective approach to reduce the impact of hazards. Studies comparing the cost-effectiveness of NBS versus grey solutions for certain hazards showed that NBS are equally effective as engineering-based solutions, with 65% finding NBS consistently more effective at mitigating hazards compared to grey solutions⁹². [The specific NbS proposed by this project also have favourable benefit–cost ratios. For instance, mangrove restoration, assessed for flood reduction benefits, show that the ratio is 0.12-0.09 for Cuba and 0.36-0.26 \(depending on the discount rate applied\).](#) ⁹³ In the Caribbean, rain gardens can avoid losses of up to \$30 per square foot of impervious surface protected, costing up to \$5 per square foot. Similarly, bioswales can avoid losses of up to \$80 per square foot, and cost \$30 per square foot. ⁹⁴ Furthermore, watershed-level interventions also have economic benefits. In other parts of the world, a UK evaluation of 10 schemes found that the benefit-cost ratio for 10 years is 4:1, and approximately 10:1 in 30 years. ⁹⁵

[84. Component 2’s focus on co-design with government stakeholders ensures country ownership in the long-term, as well as capacity building on implementation, and maintenance.](#)

[85.](#) Regarding component 3, the activities proposed -gardens, rainwater harvesting, irrigation and photovoltaic systems- complement each other to increase resilience to climate impacts, thus being a cost-effective measure. The contribution of urban and peri-urban agriculture to resilience has been widely documented over the past decades, not only in terms of food security—providing basic nutrition, crucial in times of climate variability and crisis—but also from a social, economic, environmental, and educational perspective, proving to be a cost-effective practice with multiple benefits for urban dwellers⁹⁶. In this sense, knowledge exchange increases the effectiveness of the proposed activities. Cuba has a long history of promoting urban and peri-urban agricultural practices, such as the organoponic system, which uses organic waste to achieve very high productivity⁹⁷. These and other practices can be replicated in project cities with the support of the Adaptation Fund. There is evidence of similar practices in multi-country programs in the region. For example, as part of the UNEP CityAdapt program, more than 130,000 people have benefited in Jamaica, El Salvador, and Mexico from access to urban farms, rainwater harvesting and irrigation systems to cope with climate change. [Component 3’s sustainability is assured through the training of local civil society organizations and stakeholders on the implementation and maintenance of solutions to increase adaptive capacity into the future.](#)

[86.](#) Finally, as part of component 4, the project intends to work hand in hand with national and international partners such as the Yaque del Norte Water Fund and the Latin American Alliance of Water Funds. They have worked for several years in the DR and other Latin American countries. The project seeks to create partnerships to develop pre-feasibility and viability studies for scaling up the water fund in both countries. To this end, the regional events will be a cost-effective option that creates the right environment to spark the interest of local and national stakeholders to support these initiatives, [and are an effective way to scale up efforts in the region. This component ensures the sustainability of the project through engaging with further actors to disseminate knowledge, tools and practices for nature-based adaptation.](#)

E. Consistency with national or sub-national sustainable development strategies

Table 7. Consistency with national or sub-national sustainable development strategies

Strategies	Description	Relationship with the project
Cuba		

⁹² <https://www.sciencedirect.com/science/article/abs/pii/S0048969724046722>
⁹³ [Menéndez, P., Lowrie, C., and Beck, M. W. \(2022\). "Building Mangrove Capital: Assessing the Benefit Cost Ratio for Mangrove Restoration Across the Wider Caribbean." The Nature Conservancy, Arlington, VA](#)
⁹⁴ [Bailey, J., Becker-Birck, C., Bissoon, D., Fox, A., Gischler, C., Hampton, D., Lee, M., Minoia, L., & Sloan, W. \(2022\). Building a more Resilient and Low-Carbon Caribbean: Report 4: Infrastructure Resilience in the Caribbean through Nature Based Solutions. https://doi.org/10.18235/0004603](#)
⁹⁵ [The Wildlife Trusts and RSA Insurance \(2025\) Natural Flood Management.](#)
⁹⁶ <https://openknowledge.fao.org/server/api/core/bitstreams/0bd766db-e6e7-4e53-860b-248de7e983e8/content>
⁹⁷ <https://openknowledge.fao.org/server/api/core/bitstreams/0bd766db-e6e7-4e53-860b-248de7e983e8/content>

Formatted: Font: 8 pt

Formatted: Font: 8 pt

Formatted: Font: 8 pt

Formatted: Font: 8 pt

Formatted: Font: 8 pt

Formatted: Font: Italic

'Tarea Vida' (2017)	The State Plan for Combating Climate Change, "Tarea Vida" under Macroprogram #5 of the National Economic and Social Development Plan is a progressive investment program. The main objectives are 1) to carry out climate change adaptation actions and projects in the 15 most vulnerable areas; 2) to restore and conserve priority beaches; 3) to guarantee water use and availability to prevent drought; 4) to direct reforestation toward maximum soil protection; 5) to rehabilitate coral reefs and the most affected mangroves; and 6) to implement, monitor, and evaluate adaptation and mitigation measures. Two priority coastal human settlements in the province of Granma have been identified as being partially vulnerable to climate change.	This project aims to strengthen water security and reforestation to protect soils in three municipalities in Granma province.
Nationally Determined Contribution (3.0) (2025)	In terms of climate change adaptation, the NDC identifies the need to adapt agricultural activities and land-use changes, and to plan urban redevelopment processes in threatened human settlements. It also prioritizes reforestation for soil protection.	The project aligns with Cuba's new NDC, as it promotes urban and basin-level planning to foster resilient land use and NBS measures to protect soils, including agricultural NBS to support climate resilient livelihoods.
State Plan for the Implementation of the New Urban Agenda in Cuba (NAU Cuba) (2017)	The State Plan (NAU-Cuba) shows the Cuban government's commitment to the Quito Declaration on Sustainable Cities and Human Settlements for All. The climate change objectives are: to reduce the exposure of human settlements to risks; increase the resilience of human settlements; and implement nature-based measures to reduce vulnerability.	This project aims to reduce exposure to climate risks in three Cuban municipalities through NBS that simultaneously increase the resilience of urban and peri-urban communities.
Política Nacional del Agua (2012)	The National Water Policy (Política Nacional del Agua) is a strategic document aimed at ensuring the efficient and sustainable management of Cuba's water resources. Its main objectives are to promote the rational and productive use of available water, ensure the efficient use of existing water infrastructure through rehabilitation and maintenance, and manage the risks associated with both water quality and extreme climate events like droughts and floods.	The project's focus on implementing nature-based solutions (NbS) for climate risk reduction directly supports the water policy's fourth objective: "managing risks associated with extreme climate events." By rehabilitating riverine ecosystems and using sustainable urban drainage systems, the project aims to mitigate the impacts of floods and droughts.
National Program on Biological diversity (NPBD) (2025)	Presented at the COP16 UN Biodiversity Conference, it outlines the country's strategy for biodiversity protection until 2030. The program has four main objectives: conserving landscapes, ecosystems, species, and genes; ensuring the sustainable use and management of biodiversity; promoting the fair and equitable sharing of benefits from genetic resources; and strengthening national capacities for implementation.	The project's focus on rehabilitating ecosystems in urban and riverine areas through NbS supports the NPBD's first objective. The project also directly supports the NPBD's explicit national goal of minimizing the impact of climate change on biodiversity by using natural systems as protective barriers and adaptive tools.
National Hydraulic Program (2020)	The National Hydraulic Program guarantee the right to water and sanitation for the entire population by updating and improving the country's hydraulic infrastructure. The program aims to order, expand, and sustain safe drinking water and sanitation services, reduce the number of people who rely on water tankers or lack network access, and carry out rehabilitation and network sectorization projects to ensure a more efficient water supply.	While the hydraulic program focuses on infrastructure projects like aqueduct networks and system rehabilitation, the proposed NbS address flood and droughts through improving ecosystems' water regulation functions, and enhances water security through rainwater harvesting.
Dominican Republic (DR)		
National Adaptation Plan (2015-2030) (NAP)	The DR's National Action Plan (PAN) aims to reduce vulnerability to climate change in key sectors through seven cross-cutting strategic objectives, the last of which is to "integrate the gender perspective" and recognize women as agents of and disproportionately affected by climate change.	The project is in line with measures 14) <i>Improve urban planning</i> and land use, 17) <i>Strengthen the capacity of planning professionals and institutions to prevent and mitigate exposure to climate change risk</i> and measure 20) <i>Incorporate Ecosystem-Based Adaptation (EBA) into sectoral climate change adaptation plans, biodiversity and sustainable development policies.</i>
NDC (2020)	The DR's NDC identifies 37 sectoral adaptation measures, including water and food security, resilient cities and human settlements, and resilient ecosystems. Furthermore, one of the cross-cutting themes is the integration of a gender perspective.	The project seeks to mainstream a gender perspective into adaptation measures. NBS aims to improve water and food security and reduce settlements' exposure to climate risks.

Formatted: Font: Not Bold

Formatted: Font: Not Bold, Italic

Formatted: Font: Italic

Formatted: Font: Not Bold

Formatted: Font: Not Bold

Formatted: Font: Not Bold

Formatted: Font: Not Bold

Formatted: Font: Not Bold

Formatted: Font: Not Bold

Formatted: Justified, Space After: 0.25 pt, Line spacing: Multiple 1.03 li

Formatted: Font: Not Bold

NDC Action Plan (2020)	The NDC Action Plan aims to create the enabling conditions to leverage investment flows for implementation, monitor and evaluate, and develop and strengthen government capacity to implement the NDC. These overarching objectives are distributed across 27 outcomes across the six NDC sectors.	The project aligns with Industry, infrastructure and settlements Objectives 1 and 2, Awareness and TA to improve land use policy, support to municipalities to implement adaptation and territorial planning measures, Objective 2 on Ecosystems, forestry and REDD+ on Agroforestry and agriculture with an ecosystem approach in targeted basins, etc.
Gender and Climate Change Action Plan (PAGCC-RD) (2018)	This action plan integrates gender into climate change with actions across nine sectors: energy, transportation, infrastructure, agriculture, food security, waste, forests, water, health, coastal and marine areas, tourism, and risk management.	This project promotes the integration of a gender perspective in agriculture, food security, and risk management.
Santiago de los Caballeros Resilience Strategy (ER-SC) (2017)	The strategy focused on the Santiago de Los Caballeros Metropolitan Area (AMSC) with the objective of climate-proofing infrastructure, incorporating climate resilience into land use and urban planning, and improving environmental management of the Yaque River. Specifically, actions C2.1, C2.2, and C2.3 aim to establish a gender policy, create investment plans for gender, health, and education, and validate them, respectively.	The ER-SC promotes the use of risk analysis tools and climate data for territorial plans. The AF Project Component 1 is aligned with ER-SC's Resilient Territorial Planning (strengthening of the land governance framework). Component 1 also aligns with ER-SC Axis 2 Gender Equity and Social Inclusion by recognising gender-differentiated climate vulnerabilities and incorporating a gender lens into land and climate policy. Component 2 aligns with ER-SC on Green Infrastructure and Ecosystem Adaptation (rain gardens, sustainable drainage, urban wetlands, and riparian conservation) by having similar interventions that reinforce urban ecological adaptation and key ecosystem restoration goals. Component 3 aligns with AER-SC axis on Local Water, Energy, and Food Security by addressing community-based natural resources management, sustainable urban production, and equitable access to basic services. Component 4 aligns with ER-SC axis on Participatory Governance and Citizen Science by promoting public access to data, citizen monitoring, and collaborative institutional learning
National Development Strategy (2030)	The NDS 2030, developed through a broad consultation and consultation process, is structured around four main strategic axes: a social and democratic state governed by the rule of law, a society with equal rights and opportunities, a territorial and sectoral economic integration, and a society with a culture of sustainable production and consumption. It has seven sectoral objectives, of which 3) Equality of rights and opportunities and 4) Territorial cohesion, are relevant to this project.	Components 1, 2 and 4 are aligned with Objective 3) Equality of rights and opportunities and 4) Territorial cohesion.
Biodiversity Law 333-15	The law seeks to establish a legal framework to promote the maintenance and recovery of biodiversity, guaranteeing its conservation and sustainable use, regulating access to genetic resources, and ensuring fair and equitable sharing of the benefits derived from their use.	Component 2 of the project contributes to the restoration of riparian ecosystems.
Dominican Pact for Water (2021-2036)	<u>The main objectives are to ensure the long-term water security of the Dominican Republic by tackling a wide range of water-related challenges. The pact aims to overhaul the current management system by creating a new regulatory framework and a single, unified entity to oversee water resources. This includes securing significant investment—estimated at \$8.5 billion by 2036—to build and modernize essential infrastructure like aqueducts, dams, and wastewater treatment plants, ensuring water security</u> <u>Additionally, it focuses on conservation and efficiency through plans to protect river basins, reduce pollution, and modernize irrigation systems. The pact also seeks to foster a culture of responsible water use by promoting public education and</u>	<u>This project's watershed approach (targeting municipalities on the upper, middle and lower watersheds) and emphasis on riparian directly supports the Pacto's objectives to protect watersheds, restore ecosystems, and involve the public in water management through NbS and rainwater harvesting.</u>

Formatted: Font: Not Bold

Formatted: Font: Not Bold

Formatted: Font: Not Bold

Formatted: Font: Not Bold

Formatted: Font: Not Bold

[ensuring active participation from citizens and local communities in water management decisions.](#)

F. Compliance with national technical standards and AF Environmental and Social Policy

Table 8. Compliance with national technical standards and AF Environmental and Social Policy

Regulation	Description	Adherence	AF Policy
Cuba			
Law 145 of 2021 on Territorial and Urban Planning and Land Management. Decree 68/2022, Resolutions 172/2022, 173/2022, and 174/2022 INOTU	It establishes the objectives, content, stages, areas, scope, and approval processes for territorial and urban planning instruments, the classification and qualification of land, its delimitation, definition, and regulation, its occupation, use, and the urbanization process, including for restricted gardens or urban agriculture, as well as participation in the development and management of these instruments, and their communication. The resolutions also include specific urban planning regulations on land use, including public spaces and green areas.	The project will be governed by the parameters established in this law and resolutions, including land uses and classification, increasing green areas, and seeking to improve the protection and quality of soils, ecosystems, and ecological activities.	Compliance with the law; Access and equity; Land and soil conservation.
Resolution 90/2023 "Regulation of the strategic environmental assessment process"	It establishes the procedure and guidelines for Strategic Environmental Assessment as the process designed to evaluate the environmental impacts of a policy, plan, or program in the transportation, urban development, industrial, agricultural, water, tourism, mining, gas, and oil, fishing and marine, forest management, and new materials sectors, among others.	The project's activities will be governed by the instruments established in the resolution, including guidelines for assessing the project's environmental impacts (positive or negative, if any).	Climate Change; Compliance with Law 150/2022 Decree 86/2023
Decree-Law 77 of 2023 From Coasts	It establishes mechanisms, actions, and instruments for the sustainable management of coastal zones, including permitted uses and activities, environmental licenses, and the protection of human settlements from climate hazards, among others.	The project promotes compatible measures for climate risk reduction and the protection of human settlements without resorting to involuntary relocation.	Marginalized or vulnerable groups; Involuntary resettlement
Law 150/2022 "On the Natural Resources System and the Environment" Atmosphere"	It establishes the principles and standards for the implementation and operation of the Natural Resources and Environment System. It establishes, among other things, the integration of the environmental dimension into development planning, environmental management instruments, and guidelines for ecosystem management and sustainable agriculture. It also establishes the National Environment Fund.	The project seeks to improve the integration of environmental factors into development planning through optimal use of the law's tools.	Land and soil conservation; Protection of natural habitats; Conservation of biological diversity
Presidential Decree-Law No. 198/2021 "National Program for the Advancement of Women"	It is conceived as the Cuban State's agenda for the advancement of women; it integrates actions and measures toward gender equality in a single document. It includes an Action Plan, which outlines a set of actions that will allow for the implementation and evaluation of the National Program for the Advancement of Women.	The project will contribute to the action plan's objectives regarding women's economic empowerment, access to decision-making, and statistics and research.	Gender equality and women's empowerment

Formatted Table

Granma Provincial Territorial Planning Scheme 2021-2035	It formulates the planning model, territorial and urban planning policies and determinations for the province, with a long-term scope until 2035. It determines land uses, conservation and protection zones, agroforestry and tourism use, among others.	The project promotes ecosystem conservation, agroforestry, and other initiatives in harmony with existing human settlements.	Marginalized or vulnerable groups; Informal settlements.
Agreement 8928/2020 (GOC2020-673-075)	This approves the National Territorial Planning Framework, which contains the Territorial Structuring Model, policies, and territorial determinations for development through 2030. Among other objectives, it promotes the efficient and sustainable use of agricultural land; encourages protective forestry activities in hydro-regulating zones of rivers and reservoirs; promotes a shift in the energy mix toward renewable sources; and directs actions in the eastern region to address drought and flooding caused by heavy rains.	The project seeks to promote agroforestry activities, protect riverbanks with natural solutions, and increase green areas in cities to reduce climate risks, conserve ecosystems, and provide a portion of residents with photovoltaic energy.	Land and soil conservation; Climate change
Special Plan for the System of Green Areas and Public Spaces 2013. Methodological Instruction	It determines the structure, functions, and dimensions of the different public spaces and urban green areas, based on their location as determined by the General Urban Planning Plans (PGU), and defines guidelines and regulations regarding the design and morphology of the spaces.	The proposed solutions will be governed by the guidelines in the land use plans, urban development plans, and the special plan for the green areas system.	Access and equity; Protection of natural habitats
Law 85, Forestry Law 1998	On forest control and management. It provides regulations on areas where afforestation or reforestation is mandatory, specifies the classification of forests (production protection or conservation), rules on their use, guidelines for conservation and protection, and available incentives. It formalizes the creation of the National Forest Development Fund.	The project adheres to the land uses designated by law and will propose compatible solutions for reforestation, conservation, sustainable farming, and other areas.	Land and soil conservation; Protection of natural habitats; Conservation of biological diversity
Law 124 on freshwater systems.	Governs the integrated and sustainable management of all inland waters. The law establishes that water is state-owned and recognizes that access to drinking water and sanitation is a basic human right. The law focuses on the planning, use, protection, and preservation of water resources, while also addressing disaster risk reduction and adaptation to climate change.	Project adheres and promotes this law. All proposed solutions in the watershed will focus on integrated management and risk reduction, two main principles. The law will adhere to state and local government's competencies and responsibilities under this law.	Protection of natural habitats
Law 150/2022 on Natural Resources and Environment	Oversees the protection and sustainable use of natural resources and their management.	The project is aligned through the implementation of NbS and ensure sustainable resource use through rainwater harvesting and small scale PV systems. The proposed solutions will be guided by the law.	Land and soil conservation; Protection of natural habitats; Conservation of biological diversity

Formatted: Font: Not Bold

Formatted: Left

Formatted: Left

Law 92/2023 on Biodiversity	The law seeks to establish a legal framework to promote the maintenance and recovery of biodiversity, guaranteeing its conservation and sustainable use, regulating access to genetic resources, and ensuring fair and equitable sharing of the benefits derived from their use.	Activities in Component 2 and 3 will ensure adherence to this law.	Conservation of biological diversity
Dominican Republic			
Guide for incorporating climate change adaptation considerations into the Dominican Republic's Environmental Impact	The methodological guide aims to facilitate the integration of climate change adaptation into the various steps and stages of the EIA process. Its methodological approach reflects the specific and cross-cutting nature of its different approaches, seeking to integrate it into all its steps in a harmonious and technically sound manner. To this end, it begins with a conceptual framework that provides stakeholders (NRM, project owners, and environmental service providers) with the conceptual aspects that facilitate understanding of the topics covered.	The project will be subject to an environmental and social impact assessment. This assessment will determine the project's adaptation attributes. Additionally, as part of the proposal, an environmental and social impact analysis will be conducted, detailing compliance with relevant regulations.	Climate Change; Law Enforcement
Assessment process. 2024 Territorial Planning Law 368-2022	It establishes the regulatory framework for territorial planning, types of land use, the formulation and implementation of territorial planning plans, parameters for the protection and conservation of ecosystems, among others.	The project will be aligned with the parameters for protection and conservation and territorial planning plans.	Land and soil conservation
National Forest Inventory of the Dominican Republic, 2021	Detailed report on the quantity, location, and current condition of the Dominican Republic's forest resources, including the different types of forests and other ecosystems.	This inventory will be key to the project, providing guidelines on the native species and ecosystems to be protected and restored.	Land and soil conservation; Protection of natural habitats; Conservation of biological diversity
National Plan for Equality and Gender Equity 2018-2030 (PLANEG III)	A national policy instrument that addresses the main problems facing women in the country and proposes seven topics and guidelines to determine the necessary actions by state entities.	The project seeks to empower women economically and overcome poverty, as well as promote access to and control of goods and services, information, and knowledge.	Gender equality and women's empowerment
Technical Standards of the National Public Investment System (2017).	These regulations include specifications on the technical procedures for project eligibility and prioritization, including those for external financing, as well as guidelines for project-related project related evaluations.	The project will comply with the guidelines established by the Directorate General of Public Investment (DGIP) for project approval and endorsement.	Compliance with the law
Law 64-00 of 2000 on the environment and natural resources	It establishes, among other things, instruments for environmental assessment, environmental and natural resource management, the incorporation of the environmental dimension into planning, and territorial planning.	The project will support and be governed by the instruments established by law, including land use plans.	Protection of natural habitats

Formatted: Left

Formatted: Left

Formatted Table

Formatted: Left

Formatted: Left

Formatted: Left

Formatted: Left

Formatted: Left

Resolution No. 0025/2024 and No. 0038/2024, on Environmental Impact Assessment Management Policy and amending Resolution No. 0025-2024, dated August 13, 2024.	Modifies the Regulations of the Environmental Assessment Process and its Annexes (List of Activities, works, projects, study category corresponding to Annex A and the Exclusion List of Projects, Works and Activities of Annex B) and the Environmental Assessment Procedure established in the Compendium of Regulations and Procedures for Environmental Authorizations of the Dominican Republic	The project will be governed by this process-	Land and soil conservation; Protection of natural habitats; Conservation of biological diversity
Law 57-18, Forestry Sector of the Dominican Republic, 11 th December 2018	This law regulates and promotes sustainable forest management, ensuring their conservation, use, production, industrialization, and marketing, as well as the protection of other natural resources that form part of their ecosystems, maintaining their biodiversity and regenerative capacity.	The activities of Components 2 and 3 will be governed by that law and ensure that sites are chosen accordingly.	Compliance with the law
Law No. 44-18, of August 31, 2018, which establishes Payments for Environmental Services;	Law No. 44-18's main objective is the conservation, preservation, restoration, and sustainable use of ecosystems in the Dominican Republic, through a system of compensation and remuneration for the environmental services they provide. The law establishes a legal framework for the application of Payments for Environmental Services, recognizing the importance of these services for the maintenance of life and economic development.	The project will explore the possibility of establishing financial incentives such as PES.	Land and soil conservation; Protection of natural habitats; Conservation of biological diversity
Law 202-04 on Protected Areas	This law aims to guarantee the conservation and preservation of representative samples of the different ecosystems and the natural and cultural heritage of the Dominican Republic to ensure the permanence and optimization of the environmental and economic services that these ecosystems offer or may offer to Dominican society for present and future generations. The law describes the areas that make up the National System of Protected Areas, with their respective conservation categories, surfaces, locations, and boundaries.	The project is not planned to be implemented in Protected Areas.	Compliance with the law
Biodiversity Law 333-15	The law seeks to establish a legal framework to promote the maintenance and recovery of biodiversity, guaranteeing its conservation and sustainable use, regulating access to genetic resources, and ensuring fair and equitable sharing of the benefits derived from their use.	Activities in Component 2 and 3 will be governed by this law	Conservation of biological diversity
Law 368-22 on Land use planning and human settlements	Establishes local governments' responsibilities in land use planning in a sustainable manner, and to develop projects aligned with these land use plans.	The activities in Component 2 and 3 will ensure that the measures happen in line with local and ratified land use plans and that sites are accordingly .	Land and soil conservation; Protection of natural habitats; Conservation of biological diversity

Formatted: Left

Formatted: Left

Formatted: Right: 0.04", Space After: 0.1 pt, Line spacing: single

Formatted: Left

Formatted: Left

Formatted: Left

Formatted: Left

Formatted: Left

Formatted: Left

Formatted: Left

G. Describe if there is duplication of project/programme with other funding sources, if any
[87. There is no expected duplication with other projects in the area. The table below details the complementarity of this regional project with other initiatives in both countries:](#)

Formatted: Normal, Indent: Left: 0"

Table 9. Project complementarity with existing projects under implementation

Relevant project	Description	Relevance and complementarity with the proposed project.
Regional		
Nature4Cities	This readiness project supported seven Latin American and Caribbean countries through interventions in 13 selected secondary cities, aiming to identify and address key barriers to nature-based adaptation and mitigation solutions. It provided the necessary assessments, capacities, and alternative financing schemes to accelerate the adoption of these strategies. At the regional level, replicable methodologies and tools were developed, and multinational collaboration was fostered to replicate and scale up lessons learned from these cities. Furthermore, the project contributed to existing regional and global platforms, which currently offer limited information and examples of NBS in urban areas.	The proposed project involves scaling up N4C activities in Manzanillo and Santiago de Los Caballeros, Cuba, and the Dominican Republic, respectively, where N4Cs were preliminarily identified and training provided. Given the interrelated upstream impacts, the proposed project seeks to expand the basin approach. Furthermore, it seeks to incorporate a cross-cutting gender perspective.
Caribbean Biological Corridor UNEP and EU 2022-2030	<p>The CBC is a long-term South-South cooperation initiative established in 2007, currently operating under a Strategic Plan spanning 2022–2030. Its objective is to facilitate sustainable development across member nations (Cuba, Haiti, the Dominican Republic, Puerto Rico, and Jamaica) by ensuring ecological connectivity and conserving regional marine and terrestrial biodiversity. The current strategy focuses on three specific goals: biodiversity conservation, strengthening governance, and enhancing climate resilience through Ecosystem-Based Adaptation (EbA).</p> <p>The CBC OCEAN 2030, "Strengthening Conservation, Sustainable Use and Governance of coastal and marine biodiversity in the (CBC)" project, has a total grant budget of USD \$12'000.000, and is partially secured as described below: UNEP and the CBC have currently secured partial funding with the Kingdom of Norway committing 10.5 million NOK (Norwegian Krone) per year initially for 3 years (approximately USD 1.5 million) for the period 2024-2027, with the potential for continued funding (additional USD \$1.5 million) conditioned upon the successful implementation and measurable outcomes of the first funding trench.</p> <p>In addition, the CBC Secretariat and CEDAF are currently implementing the CBF Funded project "Resilience of Ecosystems and Communities to Climate Change Through EbA in the Caribbean Biological Corridor -ECOADAP". This 36-month project implemented 2024-2026 has a total budget of USD\$ 2,000.000. It is considered co-finance and in addition, a grant between CEDAF and UNEP for Approximately USD\$200,000 (Including a recent amendment – currently being processed).</p>	<p>The CBC programme focusses on EbA, biodiversity conservation and governance at national levels, and has a strong emphasis on conservation and ecological connectivity. The CBC, through its national focal points, implements conservation and monitoring measures to 14 groups of species in the Caribbean. 45% of the CBC demarcation is made up of the Dominican Republic, and 34% of Cuba, with many of the core and connectivity areas in both countries focussed on marine and coastal areas, especially in Cuba.</p> <p>The proposed AF project complements the CBC through its shared focus on ecological connectivity, nature-based solutions, and regional cooperation. While CBC concentrates on conservation and EbA in marine and terrestrial areas, the AF project focuses on urban and riverine systems within shared ecological corridors in Cuba and the Dominican Republic. The proposed project will contribute to the CBC objectives by piloting upstream-downstream coordination, sharing monitoring and planning tools, and promoting south-south knowledge exchange under Component 4, including lessons for integrating biodiversity into urban adaptation strategies.</p> <p>While the proposed AF project will implement NBS at the watershed level as one of its components, the rest of the project is tailored to subnational governments' identification of climate risks, land use planning and improving urban communities' adaptive capacity.</p> <p>Both projects are similar in that they involve south-south cooperation, which the proposed AF project will contribute through south-south</p>

Formatted Table

Formatted Table

Formatted: Spanish (Spain)

Formatted: Indent: Left: 0"

Formatted: Indent: Left: 0", First line: 0"

Formatted: Font: 9 pt

Formatted: Font: 9 pt, Not Bold

Formatted: Font: 9 pt

Formatted: Font: 9 pt

Formatted: Font: 9 pt

Formatted: Indent: Left: 0"

Formatted: Font: 9 pt, Font color: Text 1

Formatted: Indent: Left: 0"

		knowledge sharing on nature-based urban adaptation in Component 4. The proposed project will indirectly build on the efforts of the CBC
Cuba		
Increasing the climate resilience of rural households and communities through the rehabilitation of productive landscapes in selected locations in the Republic of Cuba (IRES). GCF and FAO: USD 119.9 million 2020-2027	The project seeks to increase the climate resilience of agricultural production and ensure food security by improving ecosystem services through agroforestry, silvo-pasture systems, reforestation, and assisted natural forest regeneration in seven vulnerable municipalities. The project's target areas are Las Tunas Province (Eastern Region) and Villa Clara/Matanzas Province (Central Region). <u>The IRES project aims to create a Landscape Resilience Fund.</u>	The IRES project aims to create a Landscape Resilience Fund. This is critical to creating synergies with the proposed project to scale up and expand interventions in the project areas and beyond. Lessons learned and best practices from IRES in rural households of Cuba will be respectively considered and to the extent possible integrated and tailored to the measures this proposed AF project will develop/implement in the cities of the Yara and Jibacoa River basin (Cuba) and Yaque del Norte Basin (DR) in order can to replicate and expand the support the development of financially sustainable conservation and agroforestry models, in this proposal. The proposed AF project will, where possible, replicate and integrate measures from this GCF and FAO project. Additionally, despite the difference in geographic scope within Cuba, during the PFG phase, UNEP will explore the extent to which it could create a project pipeline for the Landscape Resilience Fund under Component 2 if the Landscape Resilience Fund scales up and expand interventions in the project areas and beyond.
Coastal resilience to climate change in Cuba through ecosystem-based adaptation "MiCosta". CITMA, UNDP GCF: \$44.3 million 2021-2029	The project aims to increase the climate resilience of more than 1.3 million vulnerable people living in targeted coastal communities. It will restore mangroves, swamp forests, and grasslands, seagrass beds and coral reefs in <u>Manzanillo's coastal and marine areas, fs.</u> The project includes training for 60 percent of the population in the targeted municipalities on ecosystems protection for climate change adaptation. Although this project includes the city of Manzanillo, its interventions focus on mangrove and swamp forest rehabilitation, training, classrooms, and monitoring equipment.	The proposed project complements MiCosta by extending the geographic and ecological reach of adaptation interventions from coastal ecosystems into riverine and urban areas of the Yara basin. It builds on MiCosta's established community networks and training infrastructure in Manzanillo, strengthening local capacities and reinforcing ecosystem connectivity. This upstream-downstream approach will help reduce pressure on coastal ecosystems such as mangroves and wetlands by addressing climate risks further inland through Nature-based Solutions (NbS). The proposed project will complement MiCosta by scaling out interventions in Manzanillo and capacity to inland (riverine) areas further into the Yara basin, building on MiCosta community networks, and sharing training facilities. The urban and riverine NBS interventions by the proposed project can form be part of a broader ecosystem network with MiCosta, reducing pressures on mangroves, wetlands, and others.

Formatted: English (United States)
Formatted: Indent: Left: 0", Right: 0", Space After: 0.25 pt, Line spacing: Multiple 1.03 li

Formatted Table
Formatted Table

Formatted: Font: 9 pt

Formatted: Font: 9 pt

Formatted: Font: 9 pt

<p><u>Introduction of new production methods for the conservation and sustainable use of biodiversity, including plant and animal genetic resources, in productive landscapes in selected areas of Cuba (COBIMAS). GEF/FAO \$26.4 million. 2019-2025</u></p>	<p>The COBIMAS project is being implemented in three pilot zones (east, central, and west) and four designated protected areas. It supports a landscape production strategy, with special attention to gender and youth, applying the Save and Grow approach (FAO). It seeks the adoption of sustainable agricultural intensification practices at the farm level, supporting rural development through capacity building for farmers, cooperatives, and forest guards with a gender perspective. This includes agroforestry and silvopasture systems, conservation agriculture, and sustainable forest management.</p>	<p><u>As COBIMAS is closing this year, the proposed project will</u> is expected to leverage the momentum and lessons learned from the COBIMAS project for gender-responsive practices, particularly in terms of advancing robust monitoring systems to ensure the development and implementation of gender-transformative policies and actions for climate adaptation.</p>
<p>“Strengthening agro-environmental policies in Latin American and Caribbean countries through dialogue and the exchange of national experiences”.</p> <p>FAO and the Brazilian Cooperation Agency. 2012–present.</p>	<p>The project’s objective is to contribute to strengthening agroenvironmental public policies as a tool for reducing rural poverty and food insecurity in the context of climate change in the countries of the region. This project produced a set of tools designed to promote dialogue and knowledge exchange among key stakeholders in the design and implementation of rural development and natural resource management policies and plans.</p>	<p>A national diagnostic study on agroenvironmental policies and lessons learned was conducted for Cuba. This study was key to identifying the gaps, challenges, and strengths of the institutional and regulatory framework for agroforestry in Cuba and thus providing the basis for some of the components of the AF project.</p>
<p><u>Environmental Foundations for Local Food Sustainability (BASAL)</u></p>	<p>This project was designed to benefit approximately 1,820,000 people in 33 Cuban municipalities (outside the proposed municipalities). Its objective was to record and systematize information on differentiated vulnerabilities and climate risks, as well as best practices, lessons, and tools from previous projects on agroecological and sustainable agriculture. The project sought to compile experiences and lay the environmental foundations for local food production.</p>	<p>The proposed project provides lessons on the differential climate impacts and needs of women and men, as well as best practices and tools that were important for developing a participatory approach to climate adaptation and local food production.</p>
<p>Dominican Republic</p>		
<p>GAIA Project, GCF and MUFG Bank Ltd. 1.5 billion USD 2023-2053 (30 years)</p>	<p>This program covers nineteen countries in three regions, including the Dominican Republic. It offers a blended finance platform that provides long-term loans for climate change adaptation and mitigation, enabling access to funds through sources previously unavailable to these countries. The platform allocates 70 percent of its portfolio to adaptation projects and an additional 25 percent to least developed countries and small island developing states. Partners include FinDev Canada, UNDP, GGGI, Resilient Cities, C40 Cities, R20, and CAF, which help generate, select, and develop adaptation and mitigation projects driven by country needs. <u>GAIA will support small-scale community adaptation and resilience projects (\$5 million), with the option to bundle smaller projects into a single transaction to meet the size requirement.</u></p>	<p><u>GAIA will support small-scale community adaptation and resilience projects (\$5 million), with the option to bundle smaller projects into a single transaction to meet the size requirement.</u> Funds have not yet been accessed by the Cuba and Dominican Republic but once accessed, the proposed project can <u>create investable project pipeline for the support and complement the GAIA project, offering financial support to scale up NBS investments in the target area and beyond.</u></p>

Formatted Table

Formatted Table

<p>Ecosystem-based adaptation to increase climate resilience in the Central American Dry Corridor and the Arid Zones of the Dominican Republic. Green Climate Fund and Central American Bank for Economic Integration (CABEI) \$268.3 million USD 2021-2031.</p>	<p>This regional program aims to strengthen the adaptive capacity and climate resilience of vulnerable rural communities, including farmers and entrepreneurs, through loans, grants, and guarantees from the Green Climate Fund. It will include a \$28 million grant to implement EbA interventions in rural communities in seven target basins in the Dry Corridor and Arid Zones. In addition, an EbA credit line (a \$60 million loan from the GCF and \$42.8 million in cofinancing from CABEI) will be established and operationalized at below-market rates for small- and large-scale EbA investments at the farm, business, and household levels.</p>	<p>Although funds have not yet been accessed by the DR, this GCF project will complement the AF project by focusing on other vulnerable areas of the DR, namely the Guayubin and Mao watersheds areas. It may also offer the opportunity to <u>create investable project pipeline for the build synergies for scaling up interventions</u>CABEI in agroforestry and ecosystem-based adaptation.</p>
<p>Integrated Landscape Management in River Basins of the Dominican Republic GEF and WB \$20 million USD 2021-2026</p>	<p>The project's objective is to strengthen integrated landscape management in selected basins in the DR, of which Yaque del Norte is one of them. The expected direct beneficiaries of this project are 3,275 people, including at least 30 percent women. Additionally, 2.45 million inhabitants of the Yaque del Norte and Yuna basins are expected to benefit indirectly from improved environmental services. Activities include capacity development in integrated land management, expansion of sustainable rice production, and restoration of biodiversity and hydrological services in critical ecosystems. Through a competitive process, subprojects are selected that provide incentives for farmers to adopt agroforestry for shade-grown coffee and cacao; the restoration and protection of riverbanks, wetlands, forests, and riparian forests; and the diversification of environmentally sustainable livelihoods.</p>	<p><u>The GEF/WB project focusses on agricultural value chains and the restoration of areas in the Yaque del Norte basin, which is in the same watershed in the Dominican Republic. Some parts of the project overlap with this project. The proposed project complements this project with other innovative and effective planning tools for land-based financial mechanisms. While the project will focus on subsistence, small scale urban farms rather than agricultural value chains, the proposed AF project will take stock of and build upon the results of the. The proposed project will also coordinate and existing leverage community training as part of this GEF/WB project, and build upon it, to ensure continuity and an incremental approach avoid duplication regarding watershed restoration initiatives and required capacity building activities.</u></p> <p><u>n and instead replicate it in the remaining project target areas. Similarly, coordinated efforts will be made to incorporate both projects as part of a comprehensive basin management plan that can be replicated in Cuba.</u></p>
<p>Mainstreaming biodiversity conservation and ecosystem services into productive landscapes in threatened mountain areas. GEF, EU, WB, UNEP, and FAO. \$62.8 million. 2018-2024</p>	<p><u>This program seeks the incorporation of agroforestry practices and ecosystem services into public policies. The project is working in the South side of the Sierra de Neyba; (II) Corridors that connect Valle Nuevo NP, La Humeadora NP, Barbacoa Reserve; and (III) Mid-watershed of Ozama River, all in the south of the country. Outcomes include sustainable productive management of 58,000 hectares, strengthening of the capacities of provincial and local governments in the sustainable management of productive mountain landscapes, development of provincial environmental plans, municipal land use plans, municipal development plans, an inter-institutional coordination platform, and access to financial instruments for small farmers.</u></p>	<p><u>While this multi-donor program focuses on three southern regions (Sierra de Neiba, Ozama, and Nizao), lessons are drawn already, such as identifying indicators and understanding the process, challenges, and entry points for developing plans and policies that integrate biodiversity protection, land restoration, and sustainable land management.</u></p>

Formatted: Font: 9 pt

Formatted: Font: 9 pt

Formatted: Font: 9 pt

<p>REDD+ regional programme (Belize, Costa Rica, Dominican Republic, Guatemala, Nicaragua, Panama) GIZ and Green Development Fund 2013-2027 Value N/A</p>	<p>This project helps the six countries develop and implement strategies, legal frameworks, and financing mechanisms for forest landscape restoration, with a specific focus on involving indigenous groups and women. The initiative will also establish a regional knowledge platform, provide training for local experts, and set up pilot projects to improve the water balance, sequester carbon, and boost the region's resilience to climate change.</p>	<p>This project can provide important data on the status of forests in the country, including the Yaque del Norte. However, this project's beneficiaries are people living in cities along the watershed, rather than providing direct support to communities in rural areas that could benefit from carbon credits.</p>
-----------------------------------------------------------------------------------------------------------------------------------------------------------------------------------------------------	-----------------------------------------------------------------------------------------------------------------------------------------------------------------------------------------------------------------------------------------------------------------------------------------------------------------------------------------------------------------------------------------------------------------------------------------------------------------	--------------------------------------------------------------------------------------------------------------------------------------------------------------------------------------------------------------------------------------------------------------------------------------------------------------------------

- Formatted: Spanish (Spain)
- Formatted: Spanish (Spain)
- Formatted: English (United Kingdom)
- Formatted: English (United Kingdom)
- Formatted: English (United Kingdom)

Table 10. Project complementarity with completed projects

88. Table 10 contains information of projects that have closed that are relevant to this project proposal. Lessons learned from the projects will be gathered during the PFG phase and fed into this project's design.

- Formatted: Indent: Left: 0"
- Formatted: Font: 10 pt
- Formatted: Indent: Left: 0"

Relevant project	Description	Relevance and complementarity with the proposed project.
Regional		
<p>Nature4Cities : NbS in 13 Cities in Latin America and the Caribbean UNEP, GCF, EU 2.5M USD 2021-2024</p>	<p>This readiness project supported seven Latin American and Caribbean countries through interventions in 13 selected secondary cities, aiming to identify and address key barriers to nature-based adaptation and mitigation solutions. It provided the necessary assessments, capacities, and alternative financing schemes to accelerate the adoption of these strategies. At the regional level, replicable methodologies and tools were developed, and multinational collaboration was fostered to replicate and scale up lessons learned from these cities. Furthermore, the project contributed to existing regional and global platforms, which currently offer limited information and examples of NBS in urban areas.</p>	<p>The proposed project builds on the methodological tools and participatory vulnerability assessments developed under N4C, especially in the cities of Manzanillo and Santiago de los Caballeros, where initial diagnostics and trainings were carried out. It will scale up Nature-based Solutions (NbS) through a basin-wide approach, expanding from urban nodes to upstream and riverine systems. Additionally, the proposed project also strengthens gender-responsive planning by integrating N4C's inclusive frameworks into adaptation actions at the municipal level.</p> <p>The proposed project involves scaling up N4C activities in Manzanillo and Santiago de Los Caballeros, Cuba, and the Dominican Republic, respectively, where N4Cs were preliminarily identified and training provided. Given the interrelated upstream impacts, the proposed project seeks to expand the basin approach. Furthermore, it seeks to incorporate a cross-cutting gender perspective.</p>
Cuba		
<p>Introduction of new production methods for the conservation and sustainable use of biodiversity, including plant and animal genetic resources, in productive landscapes in selected areas of Cuba (COBIMAS).</p> <p>GEF/FAO \$26.4 million 2019-2025</p>	<p>The COBIMAS project is being implemented in three pilot zones (east, central, and west) and four designated protected areas. It supports a landscape production strategy with special attention to gender and youth, applying the Save and Grow approach (FAO). It seeks the adoption of sustainable agricultural intensification practices at the farm level, supporting rural development through capacity building for farmers, cooperatives, and forest guards with a gender perspective. This includes agroforestry and silvopasture systems, conservation agriculture, and sustainable forest management.</p>	<p>As COBIMAS concludes in 2025, the proposed project will capitalize on its gender-responsive approaches and monitoring frameworks. In particular, it will apply lessons related to gender-transformative practices in agroforestry, community engagement, and institutional strengthening. The project will integrate these practices in Components 1 and 3 to ensure inclusive planning and tracking of adaptation measures across rural and peri-urban areas.</p> <p>As COBIMAS is closing this year, the proposed project will leverage the momentum and lessons learned from the COBIMAS project for</p>

- Formatted: Font: 9 pt
- Formatted Table

- Formatted: Font: 8 pt

- Formatted: Font: 9 pt
- Formatted Table

		<u>gender-responsive practices, particularly in terms of advancing robust monitoring systems to ensure the development and implementation of gender-transformative policies and actions for climate adaptation.</u>
<u>Environmental Foundations for Local Food Sustainability (BASAL) UNDP, Swiss Cooperation Agency (COSUDE) and EU 14.9M USD 2012-2020</u>	<u>This project was designed to benefit approximately 1,820,000 people in 33 Cuban municipalities (outside the proposed municipalities). Its objective was to record and systematize information on differentiated vulnerabilities and climate risks, as well as best practices, lessons, and tools from previous projects on agroecological and sustainable agriculture. The project sought to compile experiences and lay the environmental foundations for local food production.</u>	<u>The proposed project provides lessons on the differential climate impacts and needs of women and men, as well as best practices and tools that were important for developing a participatory approach to climate adaptation and local food production.</u>
Dominican Republic		
<u>Mainstreaming biodiversity conservation and ecosystem services into productive landscapes in threatened mountain areas. GEF, EU, WB, UNEP, and FAO. \$62.8 million. 2018-2024</u>	<u>This program aimed at integrating seeks the incorporation of agroforestry practices and ecosystem services into public policies. The project is working in the South side of the Sierra de Neyba; (II) Corridors that connect Valle Nuevo NP, La Humeadora NP, Barbacoa Reserve; and (III) Mid-watershed of Ozama River, all in the south of the country. Outcomes include sustainable productive management of 58,000 hectares, strengthening of the capacities of provincial and local governments in the sustainable management of productive mountain landscapes, development of provincial environmental plans, municipal land use plans, municipal development plans, an inter-institutional coordination platform, and access to financial instruments for small farmers.</u>	<u>While this multi-donor program focused on three southern regions (Sierra de Neiba, Ozama, and Nizao), lessons are drawn from the mid-term review include the need for adaptive management in the face of new environmental degradation drivers such as latifundia. During the PFPG stage, the project will examine the presence of large-scale farming in the project area.</u>
<u>Plan Sierra III AFD and Plan Sierra 20M EUR loan + 1.5M USD Grant 2020</u>	<u>This PPP tackles deforestation in the Yaque del Norte river's watershed since 2001. By reconciling reforestation with agriculture and livestock farming, the project has replanted 10,250 hectares and provided continuous water access to 1,000 families. Building on these achievements, a third phase, funded by a €20 million loan and a €1.5 million grant from AFD, aims to scale up the model, professionalize local sectors, and explore new financing methods like carbon credits.</u>	<u>This project targeted urban areas and human settlements along the watershed. While the proposed project also has reforestation as one of its possible NbS at the watershed scale, it will ensure that there is no overlap with the area of operation but rather build upon existing reforestation efforts, if this is deemed an NbS suitable for the area of intervention.</u> <u>Plan Sierra III focused on large-scale reforestation and water access improvements along the Yaque del Norte watershed. The proposed AF project, while operating in different intervention areas, complements these efforts by potentially expanding reforestation as an NbS in upstream segments of the same watershed. The project will coordinate with Plan Sierra stakeholders to avoid duplication, build on successful models of land restoration, and explore potential synergies around financing mechanisms, particularly under Component 2 and 3.</u>

Formatted Table

Formatted: Font: 8 pt

H. Learning and knowledge management to capture and disseminate lessons learned

89. The project's regional focus permits the application of a broader range of solutions, enabling innovation and the exchange of experiences between countries. In this regard, mutual learning is expected, for example, based on the Dominican Republic's experience with the Yaque del Norte River Water Fund model, which involves public and private actors to finance environmental projects. This model has proven successful in the DR and other Latin American countries; so, lessons can be learned with a view to exploring feasibility opportunities in the Cuban context. Similarly, the experience with the creation of the Ministry of Women and the Office of Women's Affairs of the Ministry of Agriculture (among others) in the Dominican Republic can be shared with similar efforts in Cuba. On the other hand, Cuba has been a pioneer in the region in urban agriculture, permaculture practices, participatory budgeting, and community garden cooperatives. Regional dialogues will facilitate learning lessons from these practices with the aim of scaling them up. To this end, dialogues have already been established with non-governmental organisations and institutions working on food security and the circular economy, such as the Antonio Núñez Jiménez Foundation in Cuba, to bring these sustainable urban agriculture approaches to the project's target cities in both Cuba and the Dominican Republic.

90. In addition, the project will contribute to facilitating the implementation of the agreement between Cuba and the Dominican Republic for binational cooperation on topics related to climate change (signed in 2022), including cooperation on data and Climate Transparency in accordance with the Paris Agreement, so that data is transparent and accessible to all. Currently, emissions data exists, but there are gaps regarding climate risks and vulnerabilities. Component 4 will seek to build an accessible and centralised information repository in each country and seeks to share best practices and lessons learned on mainstreaming a gender perspective in climate change adaptation. Finally, and based on the innovative approach to gender in climate adaptation, it is foreseen that the lessons from this project can be replicated in the region and other small island states. To this end, component 4's activities regarding management, dissemination, and knowledge exchange will be crucial.

91. [Together, INOTU, CITMA, FMC and ONEI in Cuba, as well as the Dominican Republic Ministry of Environment and Natural Resources, and the Yaque del Norte Fund will co-create the data platforms and report knowledge products and data collected throughout the project, and link it to the regional knowledge hubs such as UNEP's CityAdapt. Knowledge management is planned as a continuous process throughout the project's five-year duration under Component 4 \(total budget of 600,000 USD\). The products of Components 1 and 2 will be published \(detailed CRVAs, NbS case studies and best practices\). The repository will also include case studies pertaining to Component 3 of successful experiences and best practices which will be compiled in the last year of the project, with UNEP assistance.](#)

I. Consultative process, including the list of stakeholders consulted

92. During the design of the Concept Note, stakeholder consultations were held in Cuba and the Dominican Republic. In Cuba, as part of the Nature4Cities closure, an AF concept note initiative was presented to participants in April 2024; key stakeholders were mapped and potential risks identified in Manzanillo, Yara, and Bartolomé Masó. Subsequently, bilateral workshops and meetings were held in both countries in November and December 2024. The objective was to obtain baseline information at the basin level on the risks and impacts of climate change, as well as gender-specific information. [↗](#)

93. [In Havana, Cuba, two workshops \(12 women, 8 men in the first workshop and 10 women and 8 men in the second workshop\) were held with key stakeholders. In the first workshop, where participants developed a problem tree of cause and effect to identify root problems and barriers, and in the second workshop participants, collectively identified short- and medium-term objectives, barriers to adaptation, and potential strategies. This informed the problem tree and theory of change of the proposed project. Due to electricity and mobility restrictions in Cuba, stakeholder consultations were carried out in Havana only, through meetings, interviews with experts from ministries, government and non-government institutes, complemented with telephone communications with stakeholders in the municipalities. The communication disruptions caused by the national energy crisis limited the possibility of deep consultation in the provinces. Despite the challenges resulting from the aforementioned energy crisis, much of the information was captured, and additional data was subsequently acquired for the entire Yara and Jibacoa river basin, consolidating a valid baseline for the project target territories. In the Dominican Republic, a visit to three cities with bilateral meetings was conducted. These meetings led to the development of problem trees and potential solutions to inform the project design. In all bilateral meetings and consultations, the representation of women and men was guaranteed, with a variety of stakeholders, including NGOs, civil society organizations, academic institutions, and the private sector.](#)

In Havana, Cuba, the following participated in the consultations during the week of November 25, 2024:

Table [110- Participants in Cuba](#)

Actor	Organization	Mode of participation
National Government	National Institute of Territorial and Urban Planning (INOTU)	As a government counterpart
	National Institute of Hydraulic Resources (INRH)	Bilateral meeting, 2 workshops
	Ministry of Agriculture (MINAG)	Bilateral meeting, 2 workshops
	Forest Development Fund and Environmental Fund	Bilateral meeting, 2 workshops
	National Office of Statistics and Information (ONEI)	Bilateral meeting, 2 workshops
	Ministry of Finance and Prices (MFP)	2 workshops
	Ministry of Science, Technology and Environment (CITMA)	Bilateral meeting, 2 workshops
	Civil Defence General Staff (EMDC)	2 workshops
Local government	Municipal Directorate of Territorial Planning (Manzanillo)	Bilateral meeting, 2 workshops
Civil society, educational institutions and NGOs	Generación	Participation in workshops
	Federation of Cuban Women (FMC) National	Bilateral meeting, 2 workshops
	Federation of Cuban Women (FMC) Bartolomé Masó	1 telephone conversation
	Federation of Cuban Women (FMC) Yara	1 telephone conversation
	Latin American Faculty of Social Sciences (FLACSO)	1 workshop
	Antonio Núñez Jiménez Foundation	Bilateral meeting, 2 workshops
	IRIS Foundation	Bilateral meeting, 2 workshops
	University of Granma	2 workshops

94. In the Dominican Republic, consultations were held in the 3 project cities through workshops in December 2024. The workshops in Monte Cristi (9 women and 14 men), Jarabacoa (6 women and 11 men) and Santiago de los Caballeros (10 women and 8 men) focused on identifying and analyzing the causes and effects of climate threats in the region through problem trees. The main topics addressed were drought, rising sea temperatures, and coastal erosion. The participants also worked on developing short- and long-term objectives to address these issues. The problem trees informed the potential type of NbS to be implemented in the watershed as well as the technical assistance components for integrated planning.

Formatted: Indent: Left: -0.01", Hanging: 0.01", No bullets or numbering

24.

Table 124- Parties consulted in the Dominican Republic

Actor	Organization	City	Mode of participation
National Government	Ministry of Environment and Natural Resources	Monte Cristi, Santiago de Los Caballeros, Jarabacoa	Government counterpart
	Directorate General for Border Development (DGDF)	Monte Cristi,	Workshop
	National Council for Food and Nutritional Sovereignty and Security (CONASSAN)	Santiago de los Caballeros	Workshop
	Ministry of Economy, Planning and Development (MEPYD)	Jarabacoa	Workshop
	Ministry of Women	Jarabacoa	Workshop
Local government	Civil Defence	Jarabacoa	Workshop
	Municipal government representatives	Monte Cristi, Santiago de los Caballeros, Jarabacoa	3 workshops
	Dominican Federation of Municipalities (FEDOMU) - Monte Cristi	Monte Cristi	Workshop
	Ministry of Tourism	Monte Cristi	Workshop
	University of Granma	Manzanillo	Workshop

Civil society, universities, Private sector, community and NGOs	Joven Club Manzanillo	Manzanillo	Workshop
	Academy of Sciences, Culture and Arts	Monte Cristi	Workshop
	Monte Cristi Ecological Group (GREMONT)	Monte Cristi	Workshop
	Centre for Urban and Regional Studies (CEUR)	Santiago de Los Caballeros	Workshop
	Technological University of Santiago (UTESA)	Santiago de Los Caballeros	Workshop
	Yaque del Norte Water Fund	Online	Meeting
	The Pontifical Catholic Mother and Teacher University (PUCCM)	Santiago de Los Caballeros	Workshop
	Center for Financial Studies (CEFS)	Santiago de Los Caballeros	Workshop
	SOSCLIMA	Santiago de Los Caballeros	Workshop
	Association of Fishing Women - Monte Cristi	Santiago de Los Caballeros	Workshop
	Manzanillo EcoAdventure	Santiago de Los Caballeros	Workshop
	Hotel El Cayito	Santiago de Los Caballeros	Workshop
	Association of Industries of the Dominican Republic (AIREN)	Santiago de Los Caballeros	Workshop
	Dominican Corporation of State Electric Companies (CDES)	Santiago de Los Caballeros	Workshop
	BANFONDESA	Santiago de Los Caballeros	Workshop
	Kayak Adventures	Santiago de Los Caballeros	Workshop

J. Justification for funding requested, focusing on the full cost of adaptation reasoning

95. The Caribbean is one of the most vulnerable regions to climate-related disasters. Both Cuba and the DR have been severely impacted by hurricanes, tropical rains, floods, and extended periods of drought in recent years. However, the financial resources available for climate change adaptation fall far short of what is required to meet adaptation needs. For example, according to the DR latest Nationally Determined Contribution (NDC 2020) report, \$8.7 billion is needed for climate adaptation, in sectors such as food and water security, resilient cities and coasts, and ecosystems, among others. In Cuba, on the other hand, presents significant adaptation needs in infrastructure, coastal zone management, agriculture, settlements, water, marine ecosystems, and forests, among others⁹⁸.

96. At the same time, both countries have very low incomes and limited capacity to cope with climate impacts. The DR, for example, ranks 81st out of 196 countries in terms of GDP and has a public debt reaching 60.02% of its GDP⁹⁹. Cuba, on the other hand, is suffering the impacts of the US economic, commercial, and financial blockade, which limits its room for manoeuvre. This, combined with the effects of the pandemic, has resulted in a significant increase in inflation in Cuba (24% as of January 2025)¹⁰⁰ and, consequently, in the cost of living for its inhabitants. Cuba's state budget for 2025 estimates a deficit of 88.538 billion pesos¹⁰¹ (CUP88 billion), equivalent to almost 20% of gross state revenue. Furthermore, the credit ratings of both countries limit their borrowing capacity. For example, the DR's latest credit rating is "non-investment grade speculative"¹⁰², while Cuba's latest credit rating was set at "extremely speculative"¹⁰³. Given these conditions, the extent of public debt and the ability to obtain financing for climate change adaptation exceed their capacities, requiring additional assistance to implement the necessary interventions.

97. However, despite economic limitations, both countries will seek to contribute ~~various-in-kind~~ co-financing ~~methods~~ and human resources to ensure the long-term sustainability of the project. For example, the Government of Cuba, through the National Environmental Fund and the Local Development Fund, has committed to contributing support for the implementation and management of NBS, with training, labor, and native seed banks as needed. Likewise, the project seeks

⁹⁸ https://unfccc.int/sites/default/files/resource/UNFCCC_NBF_SD_Cuba_2022.pdf

⁹⁹ <https://datosmacro.expansion.com/paises/republica-dominicana>

¹⁰⁰ Cuba's annual inflation rate has seen significant increases since the pandemic, reaching a record high of 77.30% in December 2021 and 46.42% in March 2023.

¹⁰¹ [https://www.mfp.gob.cu/ficheros/publicaciones/P-GOC\[126-2025\].pdf](https://www.mfp.gob.cu/ficheros/publicaciones/P-GOC[126-2025].pdf)

¹⁰² <https://www.fitchratings.com/research/sovereigns/fitch-affirms-dominican-republic-at-bb-outlook-positive-21-11-2024>

¹⁰³ <https://countryeconomy.com/ratings/cuba>

the active participation of the private sector in the scaling up of these activities (e.g., value capture and the development of water funds), a participation that is actively supported by state actors in both Cuba and the DR¹⁰⁴.

98. The project is expected to achieve its stated objectives solely with the funding provided by the Adaptation Fund. It does not rely on cash co-financing or additional donor resources for implementation, and the requested amount represents the minimum necessary to deliver the intended adaptation outcomes. Each component constitutes an incremental, climate-justified investment that can stand alone and deliver tangible adaptation benefits exclusively with Adaptation Fund resources. All components and activities have been formulated on the basis of full cost of adaptation reasoning, meaning that each intervention directly addresses climate-induced risks and vulnerabilities that would not be tackled under a baseline or development-only scenario.

99. The project's ecosystem-based and basin-level approach ensures that adaptation measures reduce the exposure and vulnerability of communities to floods, droughts, landslides, and coastal hazards that are intensifying due to climate change, while minimizing the risk of generating negative spillover effects elsewhere, such as downstream of upstream interventions. Component 1 addresses a fundamental element of climate adaptation — effective and climate-informed land management — which represents an incremental investment beyond ordinary land-use practices. Component 2 is justified by the recognized cost-effectiveness and long-term benefits of Nature-based Solutions (NbS), using AF resources to restore and protect wetlands, forests, and coastal ecosystems that buffer against climate hazards. These NbS interventions go beyond baseline conservation efforts by explicitly targeting the reduction of vulnerability to projected climate impacts such as sea-level rise, flooding, and drought. Under Component 3, AF funding will finance the adoption of resilient food, water, and energy systems that enhance the adaptive capacity of vulnerable households, particularly in communities most exposed to climate variability. These measures are additional to standard development actions because they integrate future climate scenarios and promote renewable and low-emission energy sources, avoiding maladaptation or increased dependency on fossil fuels. Component 4 focuses on strengthening data, information, and knowledge systems for climate-resilient and gender-responsive planning. AF resources are essential for this component, as they will support the generation of climate data and the facilitation of South-South knowledge exchange, which is a cost-effective means to scale up adaptation lessons across countries and prevent duplication of efforts.

K. Sustainability of the project outcomes

100. The project incorporates several design features that will ensure the sustainability of activities once the project is completed. These are described below.

101. Institutional Strengthening: Currently, barriers such as limited state capacity and limited technical, equipment, and energy resources restrict the implementation of inclusive, climate-data-driven land management policies. The outputs of component 1 are aimed at strengthening institutional capacities in both countries. The goal is to reduce these technological and resource barriers to climate risk data management and inform territorial planning policies and instruments. They will also provide the physical and knowledge tools for improved territorial management in the medium term. Likewise, the outputs of component 1 are focused on a paradigm shift in gender and inclusion policies in the medium and long term, reflected in the real and effective integration of actions that reduce the environmental impact gap between men and women.

102. Private Sector Participation: Efforts are also directed toward finding innovative ways to finance projects based on land management and the equitable distribution of burdens and benefits (e.g. via land value capture mechanisms). The project aims to increase institutional capacity to capture such capital gains resulting from improved land management, which can be used to reinvest in NbS and climate adaptation projects. This will increase the financial sustainability of project outputs.

103. Participation and Empowerment of Local Communities and Women: The proposed training (outputs 2.1 and 3.1) will contribute to the sustainability of the solutions past the duration of the project. With the support of non-governmental organisations¹⁰⁸, local communities, especially women's groups, will improve their knowledge and skills in the management and maintenance of gardens, in value-added products, the circular economy, accounting, local tourism, water resource management, and renewable energy generation, among others. Thus, the income obtained from the sale of products and services is reinvested in the management and maintenance of the proposed solutions (outputs 2.2, 3.2, and 3.3). These activities will be complemented by institutional support and co-financing (for example, in the maintenance of power

¹⁰⁴ During the consultation for the development of this note, one of the most frequent statements was the need for private sector participation in the project.

¹⁰⁸ For example, the Federation of Cuban Women and the Antonio-Núñez Jiménez Foundation in Cuba, and the Yaque del Norte Water Fund in the DR.

¹⁰⁹ As part of the Latin American water fund alliance, which includes partners such as The Nature Conservancy, GEF, the Inter-American Development Bank, and others.

generators) as well as training for financial institutions to access more favourable lines of credit, thus improving the livelihoods and achieving long-term economic sustainability of these groups.

104. Strategic alliances: The experience of Water Funds in the DR, and in the region in general, offers lessons with quite positive results on the role of strategic alliances between public and private actors in profitably financing and implementing green projects. Therefore, the project includes the Yaque del Norte Water Fund as a key stakeholder in the DR, which in turn is supported by national and international organizations¹⁰⁹. The project seeks to establish alliances for the scaling up of environmental protection and ecosystem-based adaptation initiatives, both in the DR and in Cuba. Likewise, the project expects to work with the Dominican Microfinance Network (REDOMIF), which is part of the Central American and Caribbean Microfinance Network (REDCAMIF), as well as with the Banco de Credito y Comercio de Cuba, which recently, with the support of the Central Bank of Cuba have advanced on the creation of a 'Green Fun'. Equally, Granma Province, and the United Nations Development Program (UNDP) have jointly developed a new microcredit line called "Crece" to facilitate financing opportunities for sustainable agriculture and resource conservation initiatives.

105. Knowledge for replication and scaling up: Component 4 is entirely dedicated to capturing and disseminating knowledge to ensure that the project's successes can be replicated and scaled across the region, through centralised information platforms and publication of knowledge products (dedicated AF funding of 600,000 USD). Additionally, the project's regional approach, and regional dialogues will favor South-South knowledge exchange of favourable models, such as the Yaque del Norte Water fund and its gender equality initiatives, while Cuba will share its decades of experience in Urban agriculture. Component,

106. Finally, it is proposed implementing the project within a reasonable period (six years) to ensure sufficient time for, among other things: 1) the consolidation of these partnerships and the development of interest and participation among key stakeholders; 2) the implementation and implementation of land management and gender inclusion policies; and 3) the development and maturation of nature-based solutions, which will require several years to become effective.

L. Environmental and social impacts and risks identified as relevant to the project

Table 132- Environmental and social impacts and risks identified as relevant to the project

Checklist of environmental and social principles	No further assessment required for compliance	Potential impacts and risks: further assessment and management required for compliance
Compliance with the law	XMaybe	Low risk. There is a risk that the potential adoption of new relevant legislation in one of the participating countries may require <u>revision during project implementation, a more in-depth policy assessment. The legal framework has been thoroughly described in both countries for compliance.</u> The Implementing Agency (IA) and Executive Entities (EE) will coordinate closely with the governments of Cuba and the Dominican Republic to ensure that any policy changes relevant to project implementation are communicated in a timely manner to inform implementation. <u>No further assessment is required as the EEs are bodies in the Cuban and Dominican Republic's national governments and fully comply with legal and operational requirements in-country, project design.</u>
Access and equity	XNo	Medium risk. There is a risk that <u>disparities in access to information, resources, and decision-making processes could lead to unequal vulnerability and resilience outcomes. The project aims to counter this by providing fair and equitable access to Nature-Based Solutions (NBS) and their benefits, including training, information, experience sharing, and other opportunities. Challenges can include disparities in access to information, resources, and decision-making processes, leading to unequal vulnerability and resilience outcomes. The project aims to provide fair and equitable access to Nature-Based Solutions (NBS) and their benefits, including training options, access to information, experience sharing, and other opportunities, especially for women. Additionally, the GAP and stakeholder consultation processes will be carried out in a way that information, resources and decision-making processes are inclusive and consider vulnerable groups.</u>

Formatted: English (United Kingdom)

Formatted: Font: Bold, Underline

Formatted: Indent: Left: 0", Hanging: 0.01"

Formatted: Font: 14 pt, Bold

Formatted: Indent: Left: 0"

Formatted: Indent: Left: -0.01"

Formatted: Indent: Left: -0.01", First line: 0"

Formatted: Left

Formatted Table

Formatted: Font: (Default) Arial

Formatted: Font: (Default) Arial

Formatted: Font: (Default) Arial

Formatted: Font: (Default) Arial

Formatted: Font: (Default) Arial

Formatted: Font: (Default) Arial

Formatted: Indent: Left: 0", Hanging: 0.01"

Marginalized and vulnerable groups	Maybe	Medium risk. As identified in the gender assessment, there is a risk that vulnerable groups, such as women and girls, children, the elderly, people with disabilities, dependent family members, and informal workers, may not be able to actively participate in project activities. This could be due to factors like poverty, informal employment, unemployment, or caregiving responsibilities. To address this, the IA and EE will use a gender analysis and action plan (GAAP) during the full proposal and implementation stages to ensure/facilitate the participation of marginalized groups, especially women. Vulnerable groups may include women and girls, children, the elderly, people with disabilities, dependent family members, and informal workers. Poverty, informality, unemployment, and caregiving responsibilities could hinder the active participation of these vulnerable groups in project activities. During the proposal and implementation stages, the IA and EE will consider how to ensure the participation of marginalized groups, especially women, through a gender action plan (GAP).
Human rights	XNo	Low risk. No activities are proposed that may present a risk of non-compliance with national human rights requirements or international human rights laws and conventions. As a UN organization, UNEP is committed to supporting the principles of the Universal Declaration of Human Rights. Rather, the project will support and promote respect for human rights as an integral part of its implementation in all of its activities. Additionally, both countries are signatories of legally binding human rights covenants.
Gender Equity and Women's Empowerment	Maybe	Low risk. As identified during the gender assessment, is a risk that women in project areas will be disproportionately affected by climate change impacts. This is due to several factors: they tend to be more dependent on public services and infrastructure, have caregiving responsibilities, and possess a lower capacity to adapt. The increased frequency of extreme weather events, such as floods and droughts, could affect women more severely because of their roles as caregivers and providers. Additionally, women often have limited access to resources, making it harder for them to adapt to changing climate conditions. Their participation in the informal economy also makes them more economically vulnerable to climate-related disruptions. The project proposal has been designed to counter these risks. It aims to be gender-sensitive/responsive and inclusive in all trainings, workshops, planning, and knowledge-sharing activities. The project also intends to transform gender relations by creating tailored opportunities through Nature-Based Solutions (NBS) that specifically support women's livelihoods and respond to their needs. This will be facilitated by data collection on gender inequality and gender-differentiated climate impacts at the basin level under output 1.3. Women in project areas are more vulnerable to climate impacts as they tend to be more dependent on public services and infrastructure and have caregiving responsibilities, in addition to their lower adaptive capacity. The increased frequency of extreme weather events, such as floods, storms, or droughts, may disproportionately affect women due to their roles as caregivers and providers within households. Women may also have limited access to resources, making it difficult to adapt to changing climate conditions. Furthermore, women in project areas often participate in the informal economy, making them more economically precarious and susceptible to livelihood disruptions caused by climate change. Women tend to be disadvantaged when it comes to training, technical assistance, entrepreneurship, and other opportunities. There is little evidence of effective participation mechanisms. The project proposal has been designed to be gender-sensitive and inclusive in all trainings, consultative workshops, planning processes, and knowledge-relevant activities. Furthermore, the project aims to transform gender relations by creating tailored opportunities that respond to women's needs and priorities through NBS that support their livelihoods.
Core labour rights	XNo	Low risk. There is a risk that irregularities with workers' rights may be found among migrant populations, women, children, and others. Support and training for project participants involved in local livelihoods will include content related to formalization, respect for human rights, occupational health and safety, and compliance with the core labour standards of the International Labor Organization and the labour laws of both countries—Cuba and the Dominican Republic. No further assessment is required as the EEs are bodies in the Cuban and Dominican Republic's national governments and fully comply with labour laws in their countries. Additionally, UNEP, as a UN agency, is committed to the principles of the ILO.
Indigenous peoples	XNo	Low risk. There are no indigenous peoples in the project area. As a UN agency, UNEP's activities are aligned with the UN Declaration on the Rights of Indigenous Peoples. The initial screening has determined that this standard is not triggered as the project's activities will not take place on lands or territories inhabited or claimed by Indigenous.

Formatted: Font: (Default) Arial

Formatted: Font: (Default) Arial

Formatted: Indent: Left: 0"

Formatted: Font: Not Bold

Formatted: Font: (Default) Arial

Formatted: Font: 9 pt

Formatted: Font: (Default) Arial

Formatted: Font: (Default) Arial

Formatted: Indent: Left: 0", Hanging: 0.01"

Formatted: Font: (Default) Arial

Formatted: Font: (Default) Arial

Formatted: Font: (Default) Arial

Involuntary resettlement	Maybe	LowMedium risk. The project's outcomes do not involve activities that could potentially lead to the involuntary or physical resettlement of any people settled in or using the project's area of influence. However, the review of land use and urban development plans could restrict economic activities that currently amplify the impacts of climate change in urban and peri-urban areas. The revision of land use planning and urban plans may lead to restrictions of types of land use. The ESMP will specify measures to mitigation measures such risk. In places where the rehabilitation of riverine ecosystems or the implementation of NbS intend to be implemented, there might be economic displacement on communities relying on those resources for their livelihoods. The sites will be carefully selected to avoid this risk at full project proposal stage and if necessary a Resettlement and Livelihood Restoration Plan will be developed outlining the appropriate strategies needed to restore lost livelihood, including any needed training and capacity building to ensure that anyone resettled or affected by the project is not worse-off than they were prior to the project. Where restoration/rehabilitation works are required in private land ex. riverbank consent from land owners will be sought. Where the works take place in public land, permits from authorities will be sought as well as consent from informal/customary/concessional land users of the public land. The risk of economic displacement will be assessed in a social and environmental management plan at the proposal stage.
Protection of natural habitats	XNo	Low risk. The project implementation area is not located within any protected area. The project will foster the integration of legally sound best practices and NBS into local livelihoods. This will promote sustainable land use, contributing to its conservation and restoration. The project will comply with the legal and operational requirements in both countries regarding protected areas as the EEs are both organisations in the respective countries' governments.
Conservation of Biological Diversity	XNo	Low risk. Recommended good practices and NBS will contribute to strengthening biodiversity conservation and enhancing critical habitats and corridors, including terrestrial and riparian ecosystems. The project will avoid the use of any potentially invasive species in the implementation of NBS. A species suitability assessment will be carried out prior to planting activities in the river basins.
Climate change	Yeah	Medium risk. Extreme weather events, such as hurricanes, floods, and droughts, pose significant threats to urban and peri-urban communities. These risks can lead to extensive damage to infrastructure, loss of livelihoods, population displacement, and exacerbation of socioeconomic inequalities. Rising temperatures and altered precipitation patterns can impact water resources, agriculture, and public health, as well as human comfort, further diminishing community resilience. The project includes additional climate impact assessments and modelling to identify potential future effects in the project area. The results will inform the design of interventions and other project activities.
Pollution prevention and resource efficient	XNo	Low risk. The project involves the installation of small-scale photovoltaic infrastructure and will adopt low carbon approaches to minimize pollution and optimize resource efficiency.
Public health	XNo	Low risk. Project activities, including field visits, interviews, workshops, and training, will be carried out following the guidelines established by the national health authorities of each country. The IA and EEs will be kept informed and updated on these guidelines.
Physical and cultural heritage	XNo	Low risk. The project implementation sites are not located in areas of physical or cultural heritage.
Lands and soil conservation	XNo	Low risk. The project contemplates the implementation of NBS to incorporate soil conservation strategies, such as restoration practices that will help reduce erosion, protect soil biodiversity, increase productivity, and decrease GHG emissions.

Formatted: Indent: Left: 0", Hanging: 0.01"

Formatted: Font: (Default) Arial

Formatted: Font: (Default) Arial, 9 pt, English (United Kingdom)

Formatted: Font: (Default) Arial, 9 pt

Formatted: Font: (Default) Arial

Formatted: Indent: Left: 0", Hanging: 0.01"

Formatted: Font: (Default) Arial

Formatted: Font: (Default) Arial

Formatted: Font: (Default) Arial

Formatted: Indent: Left: 0", Hanging: 0.01"

Formatted: Font: (Default) Arial

Formatted: Font: (Default) Arial

Formatted: Font: (Default) Arial

Formatted: Font: (Default) Arial

Formatted: Font: (Default) Arial

Formatted: Font: (Default) Arial

Formatted: Font: (Default) Arial

107. The project is determined to be Category C according to the Adaptation Fund Environmental and Social Policy F's ESP (corresponding to Moderate risk category of UNEP's UNEP Environmental and Social Sustainability Framework). The project's potential negative impacts are limited in scale, not irreversible and can be mitigated with standard mitigation measures developed in an Environmental and Social Management Plan (ESMP).

108. The project will establish and ensure the availability of a grievance mechanism accessible to all stakeholders or anyone wishing to file a complaint related to project activities. Information on the operation of this mechanism will be widely distributed among project participants, beneficiaries, organizations, and communities potentially affected by project activities. Emphasis will be placed on informing the existence of the grievance mechanism and on building local capacity to

ensure that key implementing entities and stakeholders are informed of potential social and environmental impacts. Efforts will also focus on enhancing their capabilities to monitor and ensure compliance with social and environmental standards.

PART III: IMPLEMENTATION ARRANGEMENTS

Project alignment with the Results Framework of the Adaptation Fund

Table 143- AF Results Framework *alignment at the output level*

Project Outcomes and Outputs:	Project Outcome Indicator(s)	Fund Output	Fund-Output Indicator	Grant amount (USD)
1- Government institutions enhance their capacity to plan and implement climate-resilient and gender-responsive land-use policies and instruments	Number of climate risk and vulnerability analyses developed. Number of land-use plans and instruments based on climate risk analyses at the basin level. Number of local and basin-level adaptation and resilience policies and plans that integrate a gender perspective.	Outcome 1: Reduction of exposure to climate-related risks and hazards Outcome 7: Improved policies and regulations that promote and enforce resilience measures Outcome 2: Strengthened institutional capacity to reduce risks associated with climate-induced socioeconomic and environmental losses	1.1 Number of projects that carry out and update risk and vulnerability assessments. 7- Climate change priorities are integrated into the national development strategy. 2.1- Capacity of staff to respond to, and mitigate impacts of, climate-related events from targeted institutions increased.	2,900,000
1.1- Climate vulnerability and risk analyses are developed at the basin level (1 in each country).	1.1- Number of risk and vulnerability analyses that are developed and integrated in land-use plans.	Output 1.1: Risk and vulnerability assessments carried out and updated	1.1- Number of projects that conduct and update risk and vulnerability assessments (by sector and scale).	700,000
1.2- Technical and operational government staff at the national, provincial, and municipal levels receive training, technology and equipment to monitor climate risks and implement resilient land use planning.	1.2- Number of technical and operational staff with enhanced technical and operational capacity to improve land use	Output 2.1: Strengthened capacity of national and sub-national centres and networks to respond rapidly to extreme weather events	2.1.1- Number of personnel trained to respond to and mitigate the impacts of climate related events (by gender).	700,000
1.3- Government staff at the national, provincial, and municipal levels and decision-makers are trained in gender-differentiated impacts of climate change and gender-transformative policies	1.3- Number of government officials (by gender) demonstrating improved understanding of gender-differentiated climate impacts and transformative approaches, through pre-post assessment.	Output 2.1: Strengthened capacity of national and sub-national centres and networks to respond rapidly to extreme weather events.	2.1.1- No. of staff trained to respond to, and mitigate impacts of, climate-related events (by gender)	700,000

1.4. (4) action plans are prepared to incorporate a gender perspective in territorial plans at the municipal and basin level in both countries.	1.4. Number of gender action plans with a climate resilience perspective created.	Output 7: Improved integration of climate resilience strategies into country development plans	7.2. No. of targeted development strategies with incorporated climate change priorities enforced	200,000
1.5. (8x) resilient and inclusive land-use planning instruments are strengthened or created at the basin and urban levels in both countries, based on climate risk and gender data.	1. Number of improved planning policies and instruments or those generated in land use management that incorporate climate risk at the river basin level	Output 7: Improved integration of climate resilience strategies into country development plans	7.1. No. of policies introduced or adjusted to address climate change risks (by sector)	600,000
2. Urban and riverine communities along the Yaque del Norte (DR) and Yara and Jibacoa (Cuba) river basins reduce their vulnerability to climate risks due to NBS projects.	Number _____ of _____ hectares under enhanced management for climate resilience.	Outcome 5: Increased ecosystem resilience in response to climate change and variability induced stress	5. Ecosystem services and natural resource assets maintained or improved under climate change and variability induced stress	16,045,460
2.2 Participatory design and implementation of NBS solutions for flood risk reduction and resilient water management in urban and basin areas	2.2. Number of hectares placed under enhanced management to reduce flood risk and resilient water management.	Output 5: Vulnerable ecosystem services and natural resource assets strengthened in response to climate change impacts, including variability	5.1. No. of natural resource assets created, maintained or improved to withstand conditions resulting from climate variability and change (by type and scale)	15,545,460
2.1. Strengthening the capacity of government, communities, and other stakeholders to plan, design, implement, and maintain NBS projects.	2.1. Number of actors (by gender) trained and committed to planning, implementing and maintaining _____ NBS projects	Output 3.2. Percentage of targeted population applying appropriate adaptation responses	3.2.2 No. of tools and guidelines developed (thematic, sectoral, institutional) and shared with relevant stakeholders	500,000
3. Communities improve their food, water, and energy security and adopt climate-resilient livelihoods	Number of people with improved _____ livelihoods resulting _____ from sustainable food growing practices	Outcome 6: Diversified and strengthened livelihoods and sources of income for vulnerable people in targeted areas.	6.1 Percentage of households and communities having more secure access to livelihood assets.	5,000,000
3.1. Women's groups, communities, and local governments in (6) municipalities receive training on gender-transformative resilient community agriculture and sustainable energy	3.2. Number of women's groups or women trained at all levels in climate-resilient agricultural practices	Output 3.2: Strengthened capacity of national and subnational stakeholders and entities to capture and disseminate knowledge and learning	3.2.2 No. of tools and guidelines developed (thematic, sectoral, institutional) and shared with relevant stakeholders	500,000

<u>2.1. Strengthening the capacity of government, communities, and other stakeholders to plan, design, implement, and maintain NBS projects.</u>	<u>2.1. Number of actors (by gender) trained and committed to planning, implementing and maintaining NBS projects.</u>	<u>Output 3.2. Percentage of targeted population applying appropriate adaptation responses</u>	<u>3.2.2 No. of tools and guidelines developed (thematic, sectoral, institutional) and shared with relevant stakeholders</u>	<u>500,000</u>
<u>3.2. Participatory design and implementation of resilient community gardens and rainwater harvesting systems in (6) community municipalities.</u>	<u>3.2. Number of people (by gender) benefiting from NBS for food and water security.</u>	<u>Output 6: Targeted individual and community livelihood strategies strengthened in relation to climate change impacts, including variability.</u>	<u>6.1.1. No. and type of adaptation assets (tangible and intangible) created or strengthened in support of individual or community livelihood strategies</u>	<u>3,500,000</u>
<u>3.3. Community photovoltaic systems are developed in (6) municipalities to facilitate the implementation of NBS.</u>	<u>3.3. Number of people with access to reliable electricity for agricultural activities.</u>	<u>Output 4: Vulnerable development sector services and infrastructure assets strengthened in response to climate change impacts, including variability</u>	<u>4.1.2. No. of physical assets strengthened or constructed to withstand conditions resulting from climate variability and change (by sector and scale)</u>	<u>1,000,000</u>
4. Improved information management (including monitoring and learning from the project) for resilient and inclusive planning in the Spanishspeaking Caribbean.	Number of tools, guidelines and lessons shared. Number of resilient planning initiatives resulting from regional dialogues.	Outcome 8: Support the development and diffusion of innovative adaptation practices, tools and technologies.	8. Innovative adaptation practices are rolled out, scaled up, encouraged and/or accelerated at regional, national and/or subnational level.	600,000
<u>4.1. Data platforms in both countries are being strengthened for the management, coordination, and open access to data on climate impact and gender.</u>	<u>4.1 Number of platforms (digital or otherwise) improved and strengthened.</u>	<u>Output 3.2: Strengthened capacity of national and subnational stakeholders and entities to capture and disseminate knowledge and learning</u>	<u>3.2.1 No. of technical committees/associations formed to ensure transfer of knowledge</u> <u>3.2.2 No. of tools and guidelines developed (thematic, sectoral, institutional) and shared with relevant stakeholders</u>	<u>400,000</u>
<u>4.2. Regional dialogues for South-South knowledge exchange on gender and climate among countries in the Spanish-speaking Caribbean for sustainable action.</u>	<u>4.2 Number of tools, guidelines, and workshops shared with stakeholders across the region that showcase adaptation practices.</u>	<u>Output 8: Viable innovations are rolled out, scaled up, encouraged and/or accelerated.</u>	<u>8.2. No. of key findings on effective, efficient adaptation practices, products and technologies generated</u>	<u>200,000</u>

<u>Project Objective</u>	<u>Project Outcome Indicator</u>	<u>Fund Outcome</u>	<u>Fund outcome indicator</u>	<u>Grant amount</u>
<u>To improve the resilience of urban and riverine communities in the Yaque del Norte (Dominican</u>	<u>Number of beneficiaries, disaggregated by gender, with reduced exposure and increased</u>	<u>Outcome 5: Increased ecosystem resilience in response to climate change</u>	<u>5. Ecosystem services and natural resource assets</u>	<u>24,545,460</u>

Formatted: Font: 14 pt, Bold

Formatted: Font: Not Bold

Formatted: Indent: Left: 0"

Formatted Table

Formatted: Font: Not Bold

Formatted: Font: Not Bold

Republic) and Yara and Jibacoa river basins (Cuba) -and the Dominican Republic to the gender-differentiated impacts of climate change by integrating nature-based adaptation measures into territorial planning and policy and implementing them with a gender-responsive transformative lens.	adaptive capacity thanks to the implementation of nature-based adaptation solutions and climate resilient gender-responsive land use planning to climate risks and supported with adaptation solutions.	and variability-induced stress Outcome 6 Diversified and strengthened livelihoods and sources of income for vulnerable people in targeted areas Outcome 7: Improved policies and regulations that promote and enforce resilience measures	maintained or improved under climate change and variability-induced stress 6.1 Percentage of households and communities having more secure access to livelihood assets 6.2. Percentage of targeted population with sustained climate resilient alternative livelihoods 7. Climate change priorities are integrated into national development strategy	
Project Outcomes	Project Outcome Indicator(s)	Fund Output	Fund Output Indicator	Grant amount (USD)
1. Government institutions enhance their capacity to plan and implement climate-resilient and gender-responsive land use policies and instruments	Number of climate risk and vulnerability analyses developed. Number of land use plans and instruments based on climate risk analyses at the basin level. Number of local and basin-level adaptation and resilience policies and plans that integrate a gender perspective.	7: Improved integration of climate-resilience strategies into country development plans	7.2. No. of targeted development strategies with incorporated climate change priorities enforced	2,900,000
2. Urban and riverine communities along the Yaque del Norte (DR) and Yara and Jibacoa (Cuba) river basins reduce their vulnerability to climate risks due to NBS projects as a result of the NbS initiatives being implemented.	Number of hectares under enhanced management for climate resilience.	5: Vulnerable ecosystem services and natural resource assets strengthened in response to climate change impacts, including variability	5.1. No. of natural resource assets created, maintained or improved to withstand conditions resulting from climate variability and change (by type and scale)	16,045,460
3. Urban and riverine communities improve their food, water, and energy security and adopt climate-resilient livelihoods	Number of people with improved livelihoods	6: Targeted individual and community livelihood strategies strengthened in relation to climate change impacts, including variability	6.1.1 No. and type of adaptation assets (tangible and intangible) created or strengthened in support of individual or community livelihood strategies	5,000,000

Formatted: Font: Not Bold

Formatted: Font: Not Bold

Formatted: Font: Not Bold

Formatted: Font: Not Bold

Formatted: Font: Not Bold

Formatted: Font: Not Bold

Formatted: Font: Not Bold

Formatted: Font: Not Bold

Formatted: Indent: Left: 0.04", Space After: 0.1 pt, Line spacing: Multiple 1 li

Formatted: Font: Not Bold

Formatted: Font: Not Bold

Formatted: Font: Not Bold

Formatted: Font: Not Bold

Formatted: Font: Not Bold

Formatted: Font: Not Bold

Formatted: Indent: Left: 0", Hanging: 0.01"

Formatted: Font: Not Bold

Formatted: Font: Not Bold

Formatted: Font: Not Bold

Formatted: Font: Not Bold

4. Improved data and information management (including monitoring and learning from the project) for climate-resilient and inclusive planning in the Spanish speaking Caribbean.	Number of tools, guidelines and lessons shared. Number of resilient planning initiatives resulting from regional dialogues.	7. Improved integration of climate-resilience strategies into country development plans. Viable innovations are rolled out, scaled up, encouraged and/or accelerated.	7.2. No. of targeted development strategies with incorporated climate change priorities enforced. 8.2. No. of key findings on effective, efficient adaptation practices, products and technologies generated.	600,000
----------------------------------------------------------------------------------------------------------------------------------------------------------------------------------	-----------------------------------------------------------------------------------------------------------------------------	-----------------------------------------------------------------------------------------------------------------------------------------------------------------------	---------------------------------------------------------------------------------------------------------------------------------------------------------------------------------------------------------------	---------

- Formatted: Font: Not Bold
- Formatted: Font: Not Bold
- Formatted: Font: Not Bold
- Formatted: Font: Not Bold
- Formatted: Font: Not Bold

PART IV: ENDORSEMENT BY GOVERNMENTS AND CERTIFICATION BY THE IMPLEMENTING ENTITY

A. Record of endorsement on behalf of the government¹⁰⁵

Provide the name and position of the government official and indicate date of endorsement for each country participating in the proposed project/programme. Add more lines as necessary. The endorsement letters should be attached as an annex to the project/programme proposal. Please attach the endorsement letters with this template; add as many participating governments if a regional project/programme:

Ulises Fernandez Gomez Director International Relations Ministry of Science, Technology and Environment Cuba	Date: July 7 th , 2025
Ana Emilia Pimentel Deputy Minister of Climate Change and Sustainability Ministry of Environment and Natural Resources Dominican Republic	Date: June 2 nd , 2025

B. Implementing Entity certification Provide the name and signature of the Implementing Entity Coordinator and the date of signature. Provide also the project/programme contact person's name, telephone number and email address

I certify that this proposal has been prepared in accordance with guidelines provided by the Adaptation Fund Board, and prevailing National Development and Adaptation Plans of Cuba and the Dominican Republic and subject to the approval by the Adaptation Fund Board, commit to implementing the project/programme in compliance with the Environmental and Social Policy of the Adaptation Fund and on the understanding that the Implementing Entity will be fully (legally and financially) responsible for the implementation of this project/programme.

¹⁰⁵ Each Party shall designate and communicate to the secretariat the authority that will endorse on behalf of the national government the projects and programmes proposed by the implementing entities.



Mirey Atallah, Head Adaptation and Resilience Branch, Climate Division, UNEP Implementing Entity Coordinator

Date: ~~July 31st, 2025~~ November 27th, 2025 | Tel. and email: mirey.atallah@un.org

Project Contact Person: Jessica Troni


Tel. And Email: (+254) 795751062 jessica.troni@un.org

Formatted: Font: Italic



ADAPTATION FUND

Letter of Endorsement by Government



July 7, 2025


To: The Adaptation Fund Board
c/o Adaptation Fund Board Secretariat
Junta del Fondo de Adaptación
c/o Secretaría de la Junta del Fondo de Adaptación
Email: afbsec@adaptation-fund.org
Fax: 202 522 3240/5

Subject: Approval of Nature-Based Adaptation - with a Gender Perspective - in Urban and Riverine Areas of Cuba and the Dominican Republic.

In my capacity as designated authority for the Adaptation Fund in Cuba, I confirm that the above regional project proposal is in accordance with the government's national priorities in implementing adaptation activities to reduce adverse impacts of, and risks, posed by climate change in the Cuba.

Accordingly, I am pleased to endorse the above project proposal with support from the Adaptation Fund. If approved, the project will be implemented by National Institute of Territorial Planning and Urbanism –INOTU- and executed by INOTU Granma Delegation and its municipal directorates Yara, Manzanillo y Bartolomé Masó.

Sincerely,


Ulises Fernández Gómez
Director of International Relations
Ministry of Science, Technology and Environment
Cuba



VCCyS-0139-2025

Santo Domingo, DR
June 2, 2025

To: The Adaptation Fund Board

c/o Adaptation Fund Board Secretariat
Email: afbsec@adaptation-fund.org
Fax: 202 522 3240/5

Subject: Endorsement for *"Nature-based adaptation with a gender perspective in urban and coastal areas of Cuba and the Dominican Republic"*

In my capacity as designated national authority for the Adaptation Fund in Dominican Republic, I confirm that the above regional project proposal is in accordance with the government's regional priorities in implementing adaptation activities to reduce adverse impacts of, and risks, posed by climate change in the Dominican Republic.

Accordingly, I am pleased to endorse the above project proposal with support from the Adaptation Fund. If approved, the project will be implemented by The United Nations Environment Programme (UNEP) and executed by the Ministry of Environment and Natural Resources.

Sincerely,


Ana Emilia Pimentel
Designated Authority for the Adaptation Fund
Deputy Minister of Climate Change and Sustainability
Ministry of Environment and Natural Resources



AEP/ICB/sd

Avenida Cayetano Germosén esquina Gregorio Luperón El Pedregal Santo Domingo República Dominicana
TELÉFONO 809 567 4300 LINEA VERDE (WHATSAPP) 849 356 6400 809 200 6400 AMBIENTE.GOB.DO



VCCyS-0139-2025

Santo Domingo, Dominican Republic
August 8th, 2025

To: **The Adaptation Fund Board**
c/o Adaptation Fund Board Secretariat
Email: afbsec@adaptation-fund.org
Fax: 202 522 3240/5

Subject: Endorsement for *"Nature-based adaptation in urban and riverine areas of Cuba and the Dominican Republic."*

In my capacity as designated national authority for the Adaptation Fund in Dominican Republic, I confirm that the above regional project proposal is in accordance with the government's regional priorities in implementing adaptation activities to reduce adverse impacts of, and risks, posed by climate change in the Dominican Republic.

Accordingly, I am pleased to endorse the above project proposal with support from the Adaptation Fund. If approved, the project will be implemented by The United Nations Environment Programme (UNEP) and executed by the Ministry of Environment and Natural Resources.

Sincerely,


Ana Emilia Pimentel
Designated Authority for the Adaptation Fund
Deputy Minister of Climate Change and Sustainability
Ministry of Environment and Natural Resources

AEP/ICB/sd


Avenida Cayetano Germosén esquina Gregorio Luperón El Pedregal Santo Domingo República Dominicana
TELÉFONO 809 567 4300 LÍNEA VERDE (WHATSAPP) 849 356 6400 809 200 6400 **AMBIENTE.GOBDO**



Letter of Endorsement by Government

DRI: 787/2025

September 25, 2025


To: The Adaptation Fund Board
c/o Adaptation Fund Board Secretariat
Email: afbsec@adaptation-fund.org
Fax: 202 522 3240/5

Subject: Approval of Nature-based adaptation in urban and riverine areas of Cuba and the Dominican Republic.

In my capacity as designated authority for the Adaptation Fund in Cuba, I confirm that the above regional project proposal is in accordance with the government's national priorities in implementing adaptation activities to reduce adverse impacts of, and risks, posed by climate change in Cuba.

Accordingly, I am pleased to endorse the above project proposal with support from the Adaptation Fund. If approved, the project will be implemented by UNEP and executed by National Institute of Territorial Planning and Urbanism (INOTU).

Sincerely,



Dr. C. Lisbet Font Vila
Designated Authority of Cuba for the Adaptation Fund

Formatted: Centered



Revised PFG Submission Form¹ (additions in red)

Project Formulation Grant (PFG)

Submission Date: 21/11/2025

Adaptation Fund Project ID:

Country/ies: Cuba and the Dominican Republic

Title of Project/Programme:

Type of IE (MIE): Nature-based adaptation in urban and riverine areas of Cuba and the Dominican Republic.

Implementing Entity: United Nations Environment Programme (UNEP)

Executing Entity/ies: United Nations Environment Programme (UNEP)

A. Project Preparation Timeframe

Start date of PFG	May 2026
Completion date of PFG	May 2027

B. Proposed Project Preparation Activities (\$)

List of Proposed Project Preparation Activities	Output of the PFG Activities	US\$ Amount	Budget note²
1. Stakeholder consultations	Stakeholder consultation reports	25,250	Includes stakeholder consultation meetings and community level consultations per country
2. Full proposal formulation	Full proposal document and annexes endorsed by the Designated Authorities.	102,000	Consultancy firm cost based on market rates
3 Validation workshop	Validation workshop report	10,000	1 validation workshop per country
Total PFG activities		137250	
IE management fee		12,750	

¹ As presented in AFB/PPRC.33/40 Annex 1.

² The proposal should include a detailed budget with budget notes indicating the break-down of costs at the activity level. It should also include a budget on the Implementing Entity management fee use.

Total Project Formulation Grant		150,000	
----------------------------------------	--	---------	--

The PFG activities include:

1. Stakeholder consultation

Building on the concept note stage consultation workshops carried out in Cuba and in Dominican Republic as part of the Nature for Cities project the PFG funding will enable the implementation of more in-depth stakeholder consultation including key informant interviews and field level consultations among the communities in the selected river basins and target municipalities and to collect further data and information to develop the full proposal. In particular more in-depth local level consultations will allow:

- Further site prioritization within target municipalities and river basins.
- Identification of the roles and responsibilities of each government institution and stakeholders at the national, regional, district, and community levels in project implementation and monitoring at different levels.
- Identification of result framework SMART indicators and targets aligned with the Adaptation Results Framework.
- Identification of costed activities necessary to attain the planned outputs and outcomes and a detailed budget.
- M&E and knowledge management plan, Gender Action Plan and Environmental and Social Management Plan.
- Sustainability and exit strategy

2. Full proposal development and annexes

The information gathered during the above in-depth and implementation-oriented consultation process will be used to develop the full proposal (PART III), including:

- Detailed Results Framework for the project, including SMART indicators and targets aligned with the Adaptation Results Framework.
- Implementation workplan and milestones.
- Costed M&E and knowledge management plan.
- Risk register
- Implementation arrangements
- Detailed budget and budget notes including quantification of stakeholders' in-kind contributions
- Sustainability and exit strategy

Annexes:

- Stakeholder Engagement and Project Implementation Plan defining the roles and responsibilities of each government institution, implementation partners and stakeholders at the national, regional, district and community level in the project implementation and monitoring at different levels. The plan will include measures to mitigate financial, reputational, security and other risks.

- Gender Assessment and Gender Action Plan

A project gender assessment will be developed to identify gender-differentiated climate impacts, risks, and opportunities to address gender gaps and promote women's empowerment in the specific context of target rural and urban settings along the Shabelle watershed. A costed Gender Action Plan for the project will be

developed identifying gender-responsive measures to address differences, identified impacts, risks, and opportunities. The plan will include indicators and sex-disaggregated targets in the project results framework.

- Environmental and Social Management Plan (ESMP)


An environmental and social management plan will scope the main environmental and social safeguards risks and identify mitigation measures through consultations and lessons learned. The ESMP will be developed to align with the Environmental and Social Policy of the Adaptation Fund and UNEP's Social and Environmental Sustainability Framework.

3. Validation workshop

A validation workshop will enable the incorporation of final stakeholder's feedback and validate the project design prior to the obtention of the letters of endorsement and submission.

C. Implementing Entity

This request has been prepared in accordance with the Adaptation Fund Board's procedures and meets the Adaptation Fund's criteria for project identification and formulation

Implementing Entity Coordinator, IE Name	Signature	Date (Month, day, year)	Project Contact Person	Telephone	Email Address
UNEP Mirey Atallah		21/11/2025	Jessica Troni	+254795751062	Jessica.troni@un.org

ANNEX A – GENDER ANALYSIS

A.1 Introduction

This Gender Assessment has been developed to support the Concept Note design for the Adaptation Fund (AF) Project *Gender-Responsive Nature-based Adaptation in Urban and Coastal Cuba & Dominican Republic*. The project focuses on urban climate change risk in cities along the Yara and Jibacoa Rivers (Cuba) and Yaque del Norte River (DR). Selected cities include Bartolomé Masó, Yara, Manzanillo (Cuba) and Jarabacoa, Santiago de los Caballeros, Monte Cristi (DR). The project aims to reduce the vulnerabilities of urban and periurban communities in two basins in Cuba and the DR, particularly focusing on women, who often face disproportionate impacts from climate change due to existing socio-economic disparities. Both island states are highly vulnerable to natural hazards like hurricanes, floods, and droughts, which climate change is expected to intensify. The project aims to adopt a gender-transformative approach. The project builds on the results of Nature4Cities, a GCF and EU-funded project led by UNEP, under which two of the cities, Manzanillo and Santiago, were targeted. The project thus extends to Bartolomé Masó, Yara, Manzanillo (Cuba) and Jarabacoa, Santiago de Los Caballeros, Monte Cristi (DR) and mainstreams gender-responsive planning approaches. These cities were selected due to their locations along the basin, as climate impacts are exacerbated by land use practices that drive flooding, heat island effect, drought, soil erosion, degradation and sedimentation.

Regionally, the World Economic Forum's (WEF) most recent Gender Gap Report, which looks at economic participation, educational attainment, health and political empowerment, shows that Latin America and the Caribbean achieved an overall gender parity score of 74.2%. This region has demonstrated the most significant progress since 2006, narrowing the overall gap by 8.3 percentage points since the start of the reports. Notably, it reached its highest economic parity score to date at 65.7%, a slight increase of 0.5 percentage points from 2023, driven by strong parity in labour force participation and professional roles. (World Economic Forum, 2024). At the same time, Cuba and the DR are situated below the world average in the Gender Inequality Index (GII). In 2022 Cuba scored 0.3 and the DR 0.433.

As this assessment shows, there are still many inequalities and differentiated impacts in both countries which exacerbate the impacts of climate change on women, intersecting with race and socioeconomic status.

The objective of the gender analysis is to:

- Understand the socioeconomic inequalities and gender dynamics in different domains at a macro level in Cuba and the DR and how climate change exacerbates or interacts with these structural inequalities.
- Understand gender dynamics and issues in the Yaque del Norte (DR) and Yara and Jibacoa (Cuba) basins.
- Integrate findings into project outputs for the AF Concept Note • Provide recommendations for project design at full proposal stage.

A.2 Methodology

This gender analysis was developed from January to March 2025 through desk-based research and primary data collected from individual interviews and stakeholder consultations in both countries. Due to mobility and time constraints, particularly exacerbated by the energy crisis in Cuba, the consultations in the country were held in la Habana, outside of the project area. Consultations in the DR were carried out in the three cities (Refer to section 0). Data from consultations was especially useful in informing section 5 onwards of the gender assessment. It is advised that further stakeholder engagement is developed during the proposal stage at the community level, with specific gender-disaggregated data.

Limitations

Particularly for the project area, gender-disaggregated data and information on the impact of climate change on women is not available. Additionally, at times the perceptions and discussions during the stakeholder consultations do not reflect an awareness of gender differentiated impacts of climate change, demonstrating the need for gender sensitization at all levels in government and civil society.

A2.1 Stakeholder engagement

During the design of the AF Concept Note, week-long stakeholder consultations took place in Cuba and the DR in November and December 2024 respectively to obtain baseline information on climate change risks and impacts at the basin level, as well as gender-specific information. Due to electricity and mobility restrictions, stakeholder consultations in Cuba took place in Havana. However, in the DR, a visit to the three cities with bilateral meetings was possible. The consultations in Cuba faced significant challenges due to energy crisis which meant that not all foreseen interviews and consultations went ahead. Nevertheless, in all bilateral meetings and consultations representation from both women and men was ensured representing a diversity of types of actors, including NGOs, CSOs, academia and private sector organisations. Further

consultations engaging women from the targeted cities and communities should be developed during the full proposal stage. Consultations took place in Havana, Cuba during the week commencing the 25th of November 2024. 57% of participants were women. In the Dominican Republic, consultations were held in Santiago de los Caballeros, Monte Cristi and Jarabacoa via workshops in the week of 16th of December 2024. 43% of attendees were women.

A.3 Gender Legal and Policy overview

A.3.1 International commitments

Table 154- International commitments for Dominican Republic and Cuba

UN Convention on the Elimination of All Forms of Discrimination Against Women - CEDAW (1979)	The CEDAW was ratified by Cuba (as the first country in the world to do so) and the Dominican Republic in 1980 and 1982 respectively. Among the international human rights treaties, the CEDAW addresses discrimination against women in all spheres of life, including political, economic, social, cultural, and civil domains. It defines discrimination as any distinction, exclusion, or restriction based on sex, and mandates states to take all necessary measures to ensure the full development and advancement of women. The Convention's significance lies in its recognition of the inherent dignity and worth of all women and its commitment to achieving true gender equality. It not only establishes an international bill of rights for women but also provides a roadmap for states to implement concrete actions to guarantee these rights (UN General Assembly, 1979).
Montevideo Consensus on Population and Development (2013)	The Montevideo Consensus on Population and Development is a regional agenda for Latin America and the Caribbean and provides a roadmap for the integration of population dynamics and sustainable development with equality and a rights-based approach, through 120 measures. Both countries are signatories (United Nations Economic Commission for Latin America and the Caribbean, 2013)
Beijing Platform for Action (BPfA) (1995)	Ratified in 1995, the Beijing Platform for Action establishes programmatic frameworks to be implemented by governments to eliminate gender inequality as a fundamental step for sustainable development, peace, and human rights. It includes 12 priority areas and aims to ensure women's equal access to natural resources and environmental decision-making, as well as addressing women's vulnerability to environmental degradation and climate change. It also calls for countries to formulate National Action Plans for the advancement of women. Both countries are part of the BPfA and have published respective national action plans (see below).
Inter-American Convention on the Prevention, Punishment, and Eradication of Violence against Women	Ratified in 1996 by Dominican Republic, it establishes international standards to prevent, punish and eradicate violence against women in the public and private spheres.

A.3.2 National and local government institutions

In Cuba, the main organisation working towards ensuring that gender is mainstreamed in public policies is **the Federation of Cuban Women (FMC)**. Founded in 1960, the FMC has been and continues to be the main defender of women's rights and promoter of public policies in favour of their advancement and more equitable gender relations. The FMC is recognised as the National Mechanism for the Advancement of Women Program, promoting women's greater participation in the country's development as beneficiaries and decision-makers. As a civic society organisation (CSO), it has members from every constituency in Cuba, including in the project locations. Additionally, the **Office of National Statistics' (ONEI) Gender equality observatory** collects and monitors relevant data at a national level to inform government planning.

In the DR, the **Ministry of Women** is the body responsible for establishing norms and coordinating the execution of policies, plans and programmes at the inter-institutional and sectoral levels, in order to achieve gender equality and equity and the full exercise of women's citizenship. This ministry was established in 1999. Since 2019, public institutions have internal **Gender Equality Units** to mainstream gender perspectives in formulation, execution and evaluation of government-led projects, programmes and budgets as well as collecting relevant gender-disaggregated information (MAP, 2019). The Ministry of Women has offices at a provincial level and municipal, meaning that they are also present in Monte Cristi, Jarabacoa and Santiago de los Caballeros.

A.3.3 National and local laws, policies and strategies

Cuban Constitution grants equal rights and responsibilities in economic, political, cultural and social domains. The table below gives an overview of gender-related laws and strategies in the country. Notably, nor the differential impacts of climate change, nor the role of women in advancing adaptation to climate change, are present in national climate change strategies and policies. This is the case for Cuba's NDC 2.0 2020, NDC 3.0 (2025), nor the "Tarea Vida" 2017 strategy, which is Cuba's climate change plan. (Ministerio de Ciencia Tecnología y Medio Ambiente, 2017; *Nationally Determined Contribution Update*, 2020). The table below provides an overview of relevant laws, policies and plans in relation to gender in Cuba.

Table 165- Overview of relevant laws, policies and plans in Cuba

Cuba	
Laws	
Decree 56/21- Maternity Law and Family responsibility	Establishes regulations for maternity leave, childcare, and parental leave benefits for working women. It also provides social benefits to grandparents caring for children of student mothers to support women's education and autonomy (Decreto Presidencial 156/2022, 2022)
Decree law 198/2021- Approval of the National Programme for Women's Advancement	Following the BPfA, the decree approves the National Programme for Women's Advancement (PAM) and establishes the Federation for Cuban Women as the main consultative body to work alongside the Cuban government for its implementation (Decreto Presidencial 198/2021, 2021)
Decree law 156/2022 Family Code	Building on the 1975 decree, this decree establishes the legal equality of women and men in marriage, abolishes the distinction between natural and legitimate children and defines equal duties of spouses/parents towards children and teenagers in their development (Decreto Presidencial 156/2022, 2022).
Policies and Strategies	
National Programme for the Advancement of Women (PAM) (2021)	The PAM, adopted following decree 198/2021, outlines specific actions and responsibilities at the ministerial level, organised in 7 strategic areas: Economic empowerment, media representation, education, protection systems against violence and discrimination, sexual and reproductive health, and statistics and data. Action 6 of Area 1) promotes the mainstreaming of gender in technology, science, innovation, and climate change, under the responsibilities of the Ministry of Science, Technology and the Environment (CITMA) and the Ministry of Work and Social Security.
National Strategy for Women in Agriculture 2021-2025	This Ministry of Agriculture strategy aims to promote gender equality in the agricultural sector. It focuses on addressing women's disadvantages, closing gender gaps, and enhancing women's participation and leadership in agriculture, forestry, and tobacco
State Plan for the Implementation of the New Urban Agenda	This State Plan, in line with the New Urban Agenda for the sustainable development of cities, aims, amongst others, to guarantee equal access of resources and promote gender equity and protect vulnerable groups.

The DR also guarantees women's equal rights in its Constitution. Overall, the country integrates gender as a cross-cutting topic across sectoral policy and planning, as well as specifically for climate change strategies and plans. In Santiago de los Caballeros, the largest city of the project with a strong track record in planning for climate change, gender is recognised as a cross-cutting issue. Its Resilience Strategy lays out actions to establish local gender policies and investment plans. The table below provides an overview of relevant laws, policies and plans in relation to gender in the DR.

Table 176- Overview of relevant laws, policies and plans in the Dominican Republic

Dominican Republic	
Laws	
Law 24-97 on violence against women and domestic violence 7:16	Provides legal basis and definitions of consent, domestic violence (including psychological, verbal, physical) and intrafamilial violence.

Ley no. 86-99 Creation of the Ministry for Women	Creation of the Ministry for Women to coordinate ministries and implement the National Plan for Gender Equality.
Ley 176-07 – Gender, Education and Health	Outlines responsibilities of relevant ministries including Gender Equality Units and Ministry for Women in guaranteeing equal access to roles in local government, with a minimum representation (33%), elimination of discriminatory practices, and promote labour practices that empower women of lower socioeconomic status
Policies and Strategies	
National Plan for Gender Equality and Equity (2020-2030) (PLANEG III)	Strategy put forward by the Ministry of Women in the Dominican Republic establishing gender as a cross-cutting topic and establishes actions cross seven areas: education, health, economic autonomy, citizenship, political participation, gender equality ad climate change.
National Adaptation Plan (NAP) (2015-2030)	The DR's NAP aims to reduce the vulnerability to climate change in key sectors, across 7 strategic cross-cutting goals, the last one being “integrating gender perspective”, and recognising women as both agents and disproportionately affected by climate change.
Action Plan for Gender and Climate Change (PAGCC-RD) (2018)	This action plan integrates gender in climate change with actions across nine sectors - energy, transport, infrastructure, agriculture, food security, waste, forests, water, health, coastal and marine areas, tourism, and risk management.
Santiago de los Caballeros Resilience Strategy	Strategy focussed on the Santiago de los Caballeros Metropolitan Area (AMSC) aimed at climate-proofing infrastructure, mainstreaming climate resilience in land use and urban planning and improving environmental management of the Yaque river. Notably, Actions C2.1, C2.2, C2.3 are aimed at establishing a gender policy, creation of a gender, health and education investment plans and validating them, respectively.

A.4 Regional and country context

A.4.1 Demographic and health data

The table below presents key demographic and health data in both countries.

Table 187- Selected demographic and health data in both countries

Statistic	Cuba	Dominican Republic
Adolescent mothers (birth rate per 1000 women aged 15-19)	1.3 (2021)	19.7 (2009)
Maternal mortality rate (for every 100,000 children born)	40.9 (2022)	90.7 (2019)
Women (ages 15-49) with family planning unmet needs with modern methods (%)	12.7 (2023)	10.1 (2023)

Source: CEPAL Observatorio de Genero

In terms of composite indexes, the Gender Development Index (GDI), which measures gender inequalities in achievement in three basic dimensions of human development, Cuba scored 0.973 in 2022, and DR scored 1.029 in the same year, indicating high levels of gender parity in both countries. UNDP's Gender Inequality Index (GII), which measures gender based disadvantage in three dimensions— reproductive health, empowerment and the labour market, shows that the DR scored 0.433, while Cuba scored 0.300 in 2022. Both results are below world average, which is 0.462.

A.4.2 Access to economic and social resources

Housing and public services

In 2022, 55% of Cuban urban dwellers had access to basic sanitation¹⁰⁶ and 37% safely managed¹⁰⁷. In the DR, the figures for urban dwellers the same year were 48% and 42% correspondingly (UNICEF & WHO, 2024). In Cuba, research shows that 57.5% of households without access to running water were women-led. Also 70% of households with damaged pipes were women-led (Fleitas Ruiz, 2013). Also, despite policy reforms in Cuba, women, and particularly black women, continue to face disadvantages in terms of adequate housing and are compelled to live in areas with lack of basic services and with greater exposure to climate change impacts (e.g. landslides, flooding) (Fundora Nevot et al., 2021). Poor housing conditions

¹⁰⁶ JMP Definition: Basic sanitation refers to the use of improved facilities which are not shared with other households

¹⁰⁷ JMP Definition: Safely managed sanitation refers to the use of improved facilities that are not shared with other households and where excreta are safely disposed of in situ or removed and treated offsite.

disproportionately burden women with unpaid domestic work, such as when the lack of running water requires them to fetch water. Overcrowding, inadequate housing, and limited access to essential services also affect health and contribute to poverty, particularly for women who spend more time at home due to traditional gender roles (Oiga Cambio Climático, 2022; UN RCP LAC, 2024). Consequently, these material conditions restrict their adaptive capacity in the face of climate change, leading them into a situation of persistent poverty, and in some cases, leaves them more exposed and sensitive to climate hazards.

Education

Primary education levels in Cuba for 2023 are similar between women and men, while in the DR, the proportion of men is slightly higher (38% for women vs 44% for men in 2021). In both countries, women have higher percentages of tertiary education or university degrees (23.0 % for women vs. 15.0 % for men in Cuba, and 25% for women vs 17% for men in the DR) (Centro de Estudios de Población y Desarrollo, 2023; ONE, 2022).

A.4.3 Labour and unpaid care

Women spend a higher proportion of their daily time on unpaid domestic and care work than their men counterparts: 21.28% spent by women vs. 12.51% spent by men in Cuba, and 25.5% vs. 10.9% in the DR (UN RCP LAC, 2024). This is in line with the wider Latin American and Caribbean region, where women experience greater time burdens due to their role in domestic and care work and this limits their opportunities to enter the paid labour market. This has a compounding effect on women of lower socioeconomic status: women who are unable to outsource part of their care and domestic work on the market, have to provide it themselves, and in turn face more difficulties in overcoming poverty because of their lack of time (Centro de Estudio de la Mujer & Centro de Estudios de Población y Desarrollo, 2018; UN RCP LAC, 2024). In both countries, men have higher labour force participation. In Cuba 77% of men were engaged in paid work compared to 57% of women above the age of 15 (Centro de Estudios de Población y Desarrollo, 2023). In the DR, female employment in the labour market maintains levels that have persisted below 50% (ONE, 2022). The widest gaps in income are in lower-income workers and mothers because of higher levels of informal work amongst women. This is related to the fact that women are likely to enter the labour market through self-employment to adapt their schedules to domestic obligations (UN RCP LAC, 2024). Climate change significantly impacts vital resources like water, energy, and food, disproportionately affecting women. Societal norms often assign women the primary responsibility for managing household resources. As these resources become scarcer, women spend more time in these roles, especially in peri-urban and rural areas. This exacerbates existing time constraints (Aguilar Revelo, 2021). When site-specific information is gathered at the full funding proposal stage, the specific dynamics in terms of time burden and the impacts of climate change will be further assessed.

A.4.4 Gender-based violence (GbV) and sexual exploitation, abuse and harassment (SEAH)

14 out of the 25 countries with the highest femicide rate globally are in Latin America and the Caribbean region. The most recent figures from ECLAC's Gender Equality Observatory report at least 4640 cases of femicide for 18 countries in Latin America and 6 in the Caribbean in 2019 alone. One of the highest rates of femicides per 100,000 women is recorded in the DR (2.7), behind Honduras (6.2) and El Salvador (3.3). (ECLAC, 2025).

Table 198- Selected GbV and SEAH indicators in Cuba and the Dominican Republic (ECLAC, 2025)

Indicator	Cuba	Dominican Republic
Death at the hand of partner or ex-partner (rate per 100,000 women)	0.9 (2023)	1.1 (2023)
Femicide (rate per 100,000 women)	1.1 (2023)	2.7 (2021)
Proportion of women and girls (15 and above) subject to physical violence at the hands of a partner or ex-partner (%)	2.4% (2016)	18.4 (2019)
Proportion of women and girls (15 and above) subject to sexual violence at the hands of a partner or ex-partner (%)	2.2% (2016)	17.3 (2019)

GbV related to the use, access and control over natural resources can increase, especially in the face of resource scarcity, environmental pressures, and threats resulting from climate change. GbV against women acts as a barrier to rights-based conservation of natural resources. Additionally, due to its geographic location and status, the Caribbean is the second most hazard-prone region globally. In the aftermath of extreme events and natural disasters, Caribbean women are at greater risk of GbV, due to socioeconomic instability, structural power inequalities, health-care inaccessibility, resource scarcity, breakdowns in safety and law enforcement, and increases in stress (Blaeker et al., 2021; van Daalen et al., 2022). More comprehensive GbV data collection disaggregated by gender rather than households after natural disasters remains a priority and a gap in the region (Blaeker et al., 2021).

A.4.5 Migration and urbanisation

Stakeholder consultations for the concept note showed that internal migration from rural to urban areas and immigration contribute to people's vulnerability to climate change impacts. Migration is also a driver of rapid urbanization in sites that are either inadequate for housing, and or exposed to climate hazards (e.g., located in flood prone and landslide prone areas). For example, the DR experiences a significant influx of Haitian migrants across its border, creating specific vulnerabilities for women within the migrant population and worsening gender inequality. (Blaeker et al., 2021). In Cuba, 77% of the population currently lives in urban centres. Internal migration is frequently influenced by environmental factors, such as hurricanes and floods, and the need to access better services.

A.4.6 Participation and Decision-making

At national and local government levels, women's participation has significantly increased in recent years in both countries, notably in Cuban local governments, as seen below.

Table 2019- Selected indicators for participation and representation in local and national politics and public institutions (ECLAC, 2025)

Indicator	Cuba	Dominican Republic
Participation in ministerial cabinets (%)	18.5 (2024)	17 (2021)
Participation in the country's highest court of justice (%)	62.2(2018)	23.5 (2021)
Women mayors (%)	47 (2021)	12.0 (2021)
Women city councillors (%)	35.5 (2021)	30.2 (2021)

Nevertheless, despite leaps in political participation and representation of women, there is still a regional gap in mechanisms for gender mainstreaming in governmental institutions responsible for climate adaptation and disaster risk reduction (UNDRR & ONU Mujeres, 2024).

A.5 Gender Issues and Dynamics in Project Areas

The project focuses on urban climate change risk in cities along the Yara and Jibacoa Rivers (Cuba) and Yaque del Norte River (DR). Selected cities include Bartolomé Masó, Yara, Manzanillo (Cuba) and Jarabacoa, Santiago de los Caballeros, Monte Cristi (DR). The basin approach enables interventions beyond urban areas, extending to peri-urban and rural areas. Due to limited data at the municipal level (except for Santiago de los Caballeros) analysis of gender dynamics will also focus on women's roles in rural productive activities within each country more generally.

A.5.1 Productive roles and resources in project areas

Gendered productive roles

In both the upstream cities of Jarabacoa and Bartolomé Maso, and the downstream cities of Monte Cristi and Manzanillo, agriculture is the main economic activity of the provinces. In the latter, due to the cities' location on the coast, fishing is also an important source of income in the cities themselves. However, the division of labour is generally gendered. Consultations held in the DR evidenced that women are involved in agricultural and craft-making activities in peri-urban and rural areas, whereas men are more involved in cattle and fishing¹¹⁴. Consultations in Monte Cristi also involved a focus group discussion with the Women's Fishing association, however, this is not the norm in the sector in the country. In these communities, women traditionally assume caretaking responsibilities, a role reinforced by cultural and social norms. This is reflected in their heightened awareness of climate change impacts on resources like water and forests, leading them to prioritize conservation efforts more strongly than men. (Medina, 2023; Romero Sarduy et al., 2019). Despite women's significant contributions to agricultural production, their labour is often undervalued and overlooked due to men's dominant access to resources and decision-making power. This results in women being relegated to lower-paying tasks and excluded from formal recognition, such as cooperative membership (María Isabel Romero Sarduy, 2023).

Access to land

In Cuba, only 22.6% of agricultural landowners are women. Women owners are more likely to be usufructuaries (38%) than men (32%) and the highest proportion of women landholders are over 50 years of age. In the DR, 25% of women hold formal land titles, but are not necessarily users/principal producers (ONE, 2018; UNDRR & ONU Mujeres, 2024). Land ownership offers women multiple socio-economic benefits. In addition to productive and financial value, land tenure enables women's access to services and opportunities to improve living conditions and participation in local economies.

Labor market

Santiago de los Caballeros is the DR's second largest city. The wholesale and retail trade sector, including stores, small grocery stores, and supermarkets, represents 37% of the province's businesses and employs 16% of the workforce (Ayuntamiento Santiago de los Caballeros, 2018). In the Cibao region of the DR, which encompasses the whole Yaque del Norte basin, there was a 20.8% gender gap between men and women in the formal labour market in 2019 (ONE, 2025). Additionally, in the Santiago Metropolitan Region, women have a global participation rate of 31.8% s 53.9% for men in the labour market, in line with the trends outlined in section 0.3(ONE, 2025).

A.5.2 Participation in decision-making and planning

The cities selected for this project lack gender-sensitive planning instruments or processes. In the DR, Santiago de los Caballeros stands out as an exception due to its strong record in participatory planning and inclusive approaches to planning. Federations of Neighbourhood Councils participate in municipal participatory budgeting, and civil society and nonproject observers witness progress on the 2030 Strategic Plan, detailed in Section 3 (Consejo para el Desarrollo Estratégico de la Ciudad y el Municipio de Santiago, 2021). In Cuba meanwhile, the Federation of Cuban Women has bases in every constituency and acts as an observer for the development of policies and strategies also at a local level. At full project development stage, the meaningful engagement of women in stakeholder consultations and then implementation and participation of project activities needs to be carefully planned. Contextual barriers to women's engagement need to be assessed and measures to overcome these needs to be implemented. This includes considering location of engagements, measures to alleviate childcare responsibilities, or the time of the day at which consultations, engagements and meetings are held (Buhmann et al., 2025).

A.5.3 Gender-based violence

In the DR, data on GbV and feminicide is collected at the municipal level, even if there are not always strategies to prevent or address it. For example, despite having a Citizen safety and Gender workgroup since 2017 and an increasing trend in GbV, Jarabacoa has not established a GbV or SEAH prevention strategy (Ayuntamiento Municipal de Jarabacoa, 2023). An assessment of GBV, SeAH, and other gender-specific risks is crucial when designing interventions aimed at enhancing women's participation in community-level decision-making over natural resources, like this project intends. There is evidence that strengthening participation of women in natural resource management to strengthen ecosystem and community resilience may expose them to an increased risk of GbV. This is because women often encounter violence, such as rape, physical abuse, and/or verbal and sexual harassment, when collecting or managing resources (whether forest, agricultural or coastal) due to traditional gender roles and norms (Caswell & Jang, 2024).

A.5.4 Needs and Priorities

Overall, women's roles in agriculture and productive roles, their limited access to economic resources, decision making power and vulnerability to gender-based violence heighten their sensitivity to climate shocks and lowers their adaptive capacity. From both consultations and the knowledge gaps emerging from a literature review at a sub-national level, the following needs and priorities have been identified:

Gender sensitisation and awareness:

In Cuba and the DR, information collected in stakeholder consultations in both countries demonstrate the need for gender sensitisation and awareness of gender-differentiated climate change impacts at community, local government and institutional levels. While participants acknowledged cultural and social gendered roles (e.g. unpaid labour), there was little to no awareness of how climate change affected women and men differently in the project area in different dimensions (e.g. domestic labour, gender violence, time burden).

Gender-disaggregated data collection for climate change adaptation

There is a significant need at a sub national level for a better understanding of the impacts of climate change on women and their access to resources (economic, natural and social), and importantly, to use this data to mainstream gender in climate adaptation strategies at subnational level.

Understand barriers to engagement in project activities

There is a need to understand context-specific barriers that women face in engaging in restoration and agricultural activities, as the project's component 4 is intended to empower women to plan, implement and manage small-scale urban and periurban community farms.

A.6 Gender Considerations for the Project Design

The project will include activities for the co-design of NbS for livelihoods, specifically in agriculture, that address the unique needs and priorities of women in the project areas. These activities consider their roles in agriculture, and household resource management, as well as their vulnerability to climate change impacts and risk of gender-based violence. Due to the different levels of gender data collection, and gender-inclusive planning, across municipalities and countries, the project will include activities that mainstream gender into climate adaptation planning at subnational level, as well as a component to ensure knowledge exchange and dissemination of best practices in both countries, building on existing efforts to integrate nature-based approaches to urban resilience (for e.g. in Manzanillo and Santiago under the Nature4Cities project in Cuba and DR).

A.6.1 Recommendations for Funding Proposal stage

During the Funding Proposal stage of the project, the project design team should:

- Identify specific capacity gaps regarding NbS for agricultural and aquaculture activities for women-led associations.
- Identify specific gender awareness and sensitisation gaps at local community level as well as local governments in the two project basins, particularly for Cuba.
- When specific activities and sub-activities are determined, a gender mainstreaming expert with expertise in gender sensitive budgeting will be involved.
- Ensure that women-only focus groups are held at the community level as well as local government/government level during more thorough consultation process.
- Regarding the previous point, engage with municipal authorities in charge of gender issues, whether it be data collection, or in gender-related planning and identify capacity and sensitisation needs.
- Detailed assessment of the risk of GbV and SeAH, as well as other gender-specific risks when designing activities that enhance the participation of women in decision-making at community level. This also includes the creation of safe environments during stakeholder consultation for women's participation to voice their concerns, needs and priorities.
- Address barriers for participation in project meetings, such as limited time and mobility, and offer support for ensuring women participation. This might include offering support for childcare or travel costs to ensure their ability to participate consistently in project activities.
- Similarly, address barriers for participation in Component 2, as the project aims to co-design urban agriculture solutions, as well as capacity building needs.

A.7 Bibliography

- Aguilar Revelo, L. (2021). La igualdad de género ante el cambio climático: ¿Qué pueden hacer los mecanismos para el adelanto de las mujeres de América Latina y el Caribe? (No. 159; Asuntos de Género). Comisión Económica para América Latina y el Caribe (CEPAL), <https://repositorio.cepal.org/server/api/core/bitstreams/8005c7ed-957e-4434b6b6-cf29ceb54866/content>
- Ayuntamiento Municipal de Jarabacoa. (2023). Plan Municipal de Jarabacoa 2023-2033. <https://solidaridad.do/wpcontent/themes/soli/docs/Plan-Municipal-de-Desarrollo-de-Jarabacoa-2023-2033.pdf>
- Ayuntamiento Santiago de los Caballeros. (2018, May). Santiago de Los Caballeros Resiliente: Estrategia de Resiliencia. https://resilientcitiesnetwork.org/downloadable_resources/Network/Santiago-de-los-CaballerosResilience-Strategy-Spanish.pdf
- Blaeker, A., Escibano, P., Candice, G., Liberati, C., & Mawby, B. (2021). Advancing gender equality in environmental migration and disaster displacement in the Caribbean (No. 98; Studies and Perspectives). ECLAC Subregional Headquarters for the Caribbean. https://www.cepal.org/sites/default/files/publication/files/46737/S2000992_en.pdf
- Buhmann, K., Fonseca, A., Andrews, N., & Amatulli, G. (2025). The Routledge Handbook to Meaningful Stakeholder Engagement. Taylor and Francis Group.
- Caswell, C., & Jang, N. (2024). Mainstreaming Gender Equality and Social Inclusion in Nature-based solutions for Climate Change Adaptation [NCAI Technical Report]. International Institute for Sustainable Development. <https://www.iisd.org/system/files/2024-01/gender-equality-social-inclusion-nature-based-solutions.pdf>
- Centro de Estudio de la Mujer & Centro de Estudios de Población y Desarrollo. (2018). Encuesta Nacional sobre Igualdad de Género 2016. Federación de la Mujer Cubana.
- Centro de Estudios de Población y Desarrollo. (2023). Encuesta Nacional de Ocupación (ENO) 2022. ONEI.
- Consejo para el Desarrollo Estratégico de la Ciudad y el Municipio de Santiago. (2021). Plan Estratégico de Santiago 2030. <https://cdes.do/wp-content/uploads/2021/12/Plan-Estrategico-de-Santiago-Actualizacion.pdf>
- Decreto Presidencial 156/2022, 87 GOC-2021-1134-O145 2301 (2022). https://www.genero.onei.gob.cu/webapp/static/documents/marcos_normas/decreto_ley_56_maternidad.pdf

- Decreto Presidencial 198/2021, Ministerio de Justicia, 14 GOC-2021-215-EX14 247 (2021). https://www.genero.onei.gob.cu/webapp/static/documents/marcos_normas/goc-2021-ex14.pdf
- ECLAC. (2025). Observatorio de Igualdad de Género de América Latina y el Caribe (CEPAL). <https://oig.cepal.org/es/paises/>
- Fleitas Ruiz, R. (2013). Familias Pobres y desigualdades de género en salud. CLACSO. <https://bibliotecarepositorio.clacso.edu.ar/bitstream/CLACSO/13220/1/FamiliasPobresydesigualdaddegenero.pdf>
- Fundora Nevot, G., Zabala Arguëlles, M. del C., Regla Barbón Díaz, M., Muñoz Campos, M. R., & Albizu-Campos Espiñeira, J. C. (2021). Vulnerabilidades en la vivienda y el hábitat de mujeres negras de Cuba: Análisis prospectivos en tres escenarios de políticas públicas (Perspectiva: Trabajo y Justicia Social). Fundación Friedrich Ebert. <https://www.clacso.org/wp-content/uploads/2021/10/Vulnerabilidad-y-vivienda.pdf>
- MAP, M. (2019). Resolución conjunta entre el Ministerio de Administración Pública y el Ministerio de la Mujer, que dispone la creación de las Unidades de Igualdad de Género (UIG) en el sector público. <https://map.gob.do/COEDOM/uploads/Normas/Resoluci%C3%B3n%20AT%20de%20Igualdad%20de%20G%C3%A9nero.pdf>
- María Isabel Romero Sarduy. (2023, July). Género en el contexto agropecuario cubano: Avances y desafíos.
- Medina, J. R. (2023). Análisis de vulnerabilidad climática sobre los medios de vida, comunidad Nuevo Mangruno y Los Conucos, Montecristí, República Dominicana [Centro Agronómico tropical de investigación y Enseñanza]. <https://repositorio.catie.ac.cr/bitstream/handle/11554/12385/BCO23119377.pdf?sequence=1&isAllowed=y>
- Ministerio de Ciencia Tecnología y Medio Ambiente. (2017). Tarea Vida: An ambitious plan to address climate change. <https://www.undp.org/sites/g/files/zskgke326/files/migration/cu/79c4375d278252f07bb0c6398685ebbad412c2e4617b714647e83ec4168971a6.pdf>
- Nationally Determined Contribution Update. (2020). UNFCCC. <https://unfccc.int/documents/497441>
- Oiga Cambio Climático. (2022). Brechas de género en tiempos de cambio climático: Entre luces y sombras. <https://www.undp.org/sites/g/files/zskgke326/files/2022-07/Folleto%206.pdf>
- ONE. (2018). Medición del aporte de la mujer en las actividades agropecuarias en República Dominicana. ONE. <https://www.one.gob.do/publicaciones/2019/medicion-del-aporte-de-la-mujer-en-las-actividades-agropecuarias-en-republica-dominicana-diciembre-2018/>
- ONE. (2022). Boletín Demográfico y Social. <https://www.one.gob.do/media/4pigrp/bolet%C3%ADndemogr%C3%A1fico-y-social-no-6.pdf>
- ONE. (2025). Datos y Estadísticas. Economía. ONE. <https://www.one.gob.do/datos-y-estadisticas/temas/genero-y-grupos-de-poblacion-especiales/genero/economia/>
- Romero Sarduy, M. I., Díaz, D., Polo, V., Salazar, Y., & Caram, T. (2019). Enfoque de género en la adaptación al Cambio Climático: Contribución desde FLACSO-Cuba. *Revista Estudios Del Desarrollo Social: Cuba y América Latina*, 7, 161–171.
- UN General Assembly. (1979). Convention on the Elimination of All Forms of Discrimination against Women. <https://www.ohchr.org/sites/default/files/cedaw.pdf>
- UN RCP LAC. (2024). Perfil Regional de Igualdad de Género América Latina y el Caribe. Entidad de las Naciones Unidas para la Igualdad de Género y el Empoderamiento de las Mujeres. https://lac.unwomen.org/sites/default/files/2024-04/es-perfilregionaligualdadgenero-alc_26marzo24.pdf
- UNDRR & ONU Mujeres. (2024). Hacia la igualdad de género y el liderazgo de las mujeres para la resiliencia ante el riesgo de desastres en América Latina y el Caribe. CEPAL. <https://lac.unwomen.org/sites/default/files/2022-03/CSW66%20-%20Reduccion%20Riesgo%20Desastres%20-%20ES%20-%203MarVfinal.pdf>
- UNICEF & WHO. (2024). Rural and Urban Sanitation service levels by country. Joint Monitoring Programme. <https://washdata.org/data/household#!/dashboard/new>
- United Nations Economic Commission for Latin America and the Caribbean. (2013). Montevideo consensus on population and development regional monitoring platform. <https://consensomontevideo.cepal.org/en>
- van Daalen, K. R., Kallesøe, S. S., Davey, F., Dada, S., Jung, L., Singh, L., Issa, R., Emilian, C. A., Kuhn, I., Keygnaert, I., & Nilsson, M. (2022). Extreme events and gender-based violence: A mixed-methods systematic review. *The Lancet. Planetary Health*, 6(6), e504–e523. [https://doi.org/10.1016/S2542-5196\(22\)00088-2](https://doi.org/10.1016/S2542-5196(22)00088-2)
- World Economic Forum. (2024). Global Gender Gap (Insight Report). World Economic Forum. https://www3.weforum.org/docs/WEF_GGGR_2024.pdf

ANNEX B – MAPS

The following selection of key maps are part of the N4C output document “Integration of Prioritized Urban NBS with Complementary Gray Interventions and Ongoing Actions.” 2024

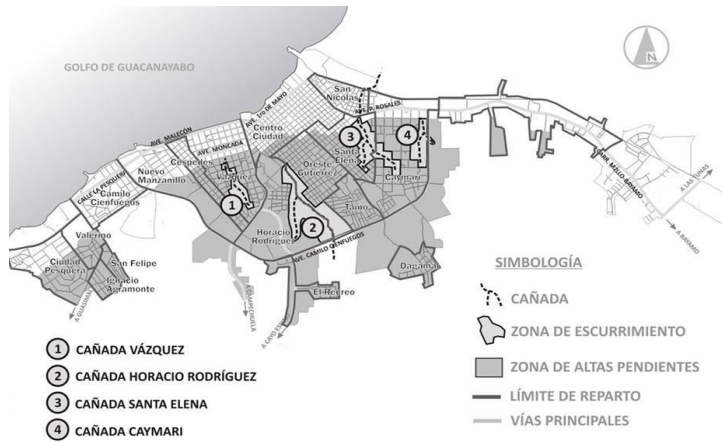


Figure 12. Location of the main ravines at risk of flooding in Manzanillo

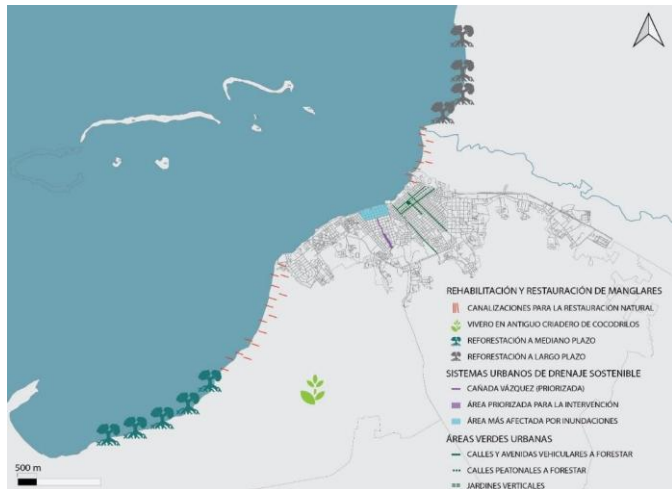


Figure 13. Integration of prioritized urban NBS with complementary grey interventions and ongoing actions

Yara's "Risk and Vulnerability Task" document has identified floodprone¹⁰⁸ and landslide-prone areas¹⁰⁹ susceptible to be intervened. However, technical studies are required to determine the number of hectares and the type of reforestation needed. It is also necessary to determine the areas with the highest incidence and urgency in order to prioritise them.

Figure 14. Map from Yara's Plan General de Ordenamiento Urbano 2023 showing in dotted lines potential areas for intervention, conservation and reforestation.



In Bartolome Masó, the 2020 POT identified sites with poor drainage or near streams, prone to river flooding. This includes El Zarzal, and the districts of Matadero, La Joya, and El Zarzal. The greatest impacts from pluvial flooding are located in the northern and eastern urban areas, especially the neighbourhoods of El Corajo, El Palmar, Los Espinalitos, and Ramón Paz, as well as the peri-urban neighborhoods of Sabana Larga and Guasimabito.

Figure 15. Plan de Ordenamiento Urbano Bartolomé Masó, 2018.



¹⁰⁸ In Yara's urban centre, several low-lying areas were identified as being floodable: Avenue los Mártires; Carlos Amengual García St; Perucho Figueredo St; 10 de Octubre St; Grito de Yara St; Bartolomé Masó St; Emilio Herriman St; Quintín Bandera St; José Martí St; Ignacio Agramonte St; Guillermo Moncada St; Simón Bolívar St; Elidover Arias St; and Dos de Diciembre neighborhood in general where a total of 176 streets were flooded.

¹⁰⁹ The first two are on the Bayamo-Manzanillo Highway, the first in La Mambisa and the second in Pueblo Nuevo. The third case is on the Yara-José La Martí Highway near Jobosí, caused by the flooding of the Yara River.

In the Dominican Republic, the Climate Vulnerability and Risk Analysis for Santiago as part of N4C, determined the location of areas with high poverty and flood risk levels showing significant overlap. (Map available for consultation). During the workshop on Prioritizing NbS as an Adaptation Strategy in Santiago de los Caballeros (2024) participants proposed the following solutions (however, their technical feasibility, location, and extent need to be verified): (i) Tree network in the Rafey Ecopark., (ii) Artificial wetlands for wastewater treatment. (iii) Linear park in the Free Trade Zone Corporation. (iv) Water Harvesting/Water Capture Pilot Project, (v) Retention ponds (Gurabo Stream and Pontezuela-Nibaje Stream), (vi) Sustainable urban drainage system (Pilot project in the communities of La Joya, Pueblo Nuevo, and Bella Vista), (vii) Respect for the 30-meter distance in streams and gullies. The main actions proposed in the context of Cuenca are reforestation and soil conservation. Their feasibility would need to be reviewed from a technical perspective, in addition to conducting a prioritization exercise based on impact, cost-effectiveness, and other criteria.

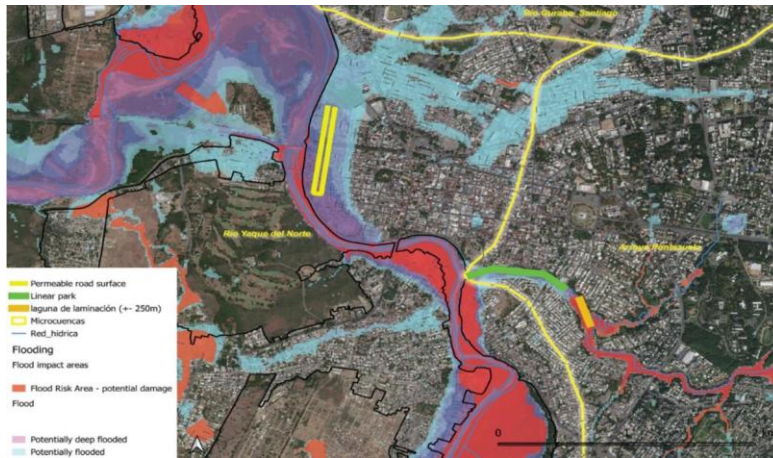


Figure 16. Proposed location of NbS interventions in Santiago's urban áreas, N4C.

Finally, Jarabacoa's development plan 2023-2033 determines that in the urban areas, the most vulnerable sectors are El Bolsillo, Yerba Buena, Las Piedras, Barrio San José, Estancita, Venecia, Pedregal, and rural areas such as La Peña and Boma. Again, a technical study is required to determine the specific sites and land available for implementing NBS. A study by Pradilla & Hamhaber (2021) assessed the hydromorphological and sociocultural conditions of rivers in Jarabacoa to promote NbS¹¹⁰. The study applied a rapid visual assessment for river restoration complemented by a survey on perceptions and uses of NbS. The study proposed restoration measures as shown in figure 20 below.

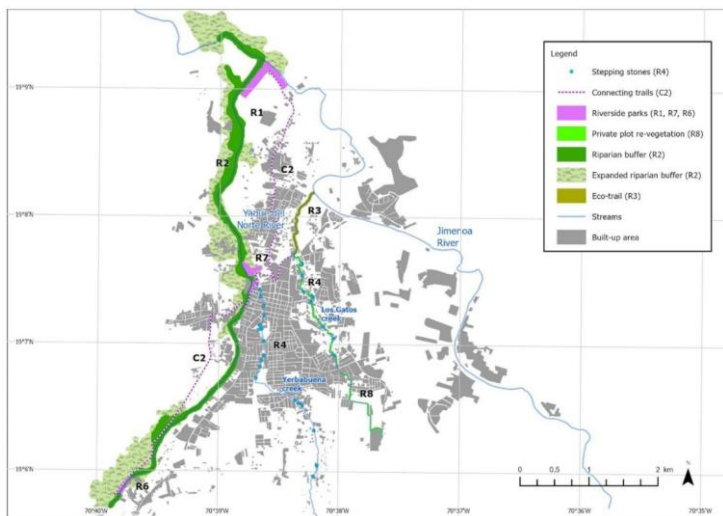


Figure 17. Location of proposed restoration measures (R) and complementary measures (C) in Jarabacoa.

¹¹⁰ Pradilla, G., Lamberty, G. & Hamhaber, J. Hydromorphological and socio-cultural assessment of urban rivers to promote nature-based solutions in Jarabacoa, Dominican Republic. *Ambio* 50, 1414–1430 (2021). <https://doi.org/10.1007/s13280-021-01565-3>